

85°55'0"E

DEDHALO

DANDILO

CHANDOL

BRAHMANASARANGI

DIANDHOTI

BALIGUDI

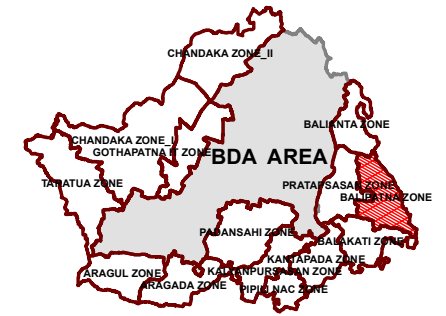
SUDHUSARANGI

BRAHMANSUANLO

85°55'0"E

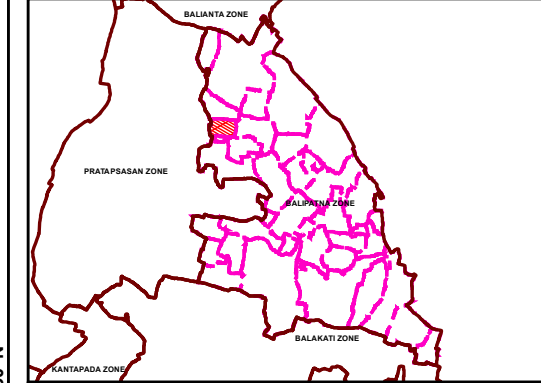
### DRAFT LAND USE MAP

#### KEY MAP: ZONE OF EXTENDED AREA



#### ZONE : BALIPATNA

#### KEY MAP: VILLAGE IN BALIPATNA ZONE




#### VILLAGE / MOUZA : DIANDHOTI

#### LEGEND

ZONE BOUNDARY	VILLAGE BOUNDARY	PLOT BOUNDARY
<b>LANDUSE</b>		
R RESIDENTIAL	A-1 AGRICULTURE	FOREST
RC RETAIL COMMERCIAL & BUSINESS	F FOREST	TRANSPORTATION USE ZONE
WC WHOLESALE COMMERCIAL	F FOREST	ROADS
OS OPEN SPACE	F FOREST	RAILWAYS
US UTILITY & SERVICES	F FOREST	BUS DEPOTS/TRUCK TERMINALS
I INDUSTRIAL	F FOREST	REGULATED ZONE
P PUBLIC & SEMI PUBLIC	F FOREST	FOREST BUFFER
M MONUMENTS	F FOREST	
W WATER BODIES	F FOREST	
ES ENVIRONMENTALLY SENSITIVE ZONE	F FOREST	


#### NOTES:



**BHUBANESWAR DEVELOPMENT AUTHORITY (BDA)**  
 AKASH SHOVA BUILDING, SACHIVALAYA MARG  
 BHUBANESWAR-751001



**ALL INDIA INSTITUTE OF LOCAL-SELF GOVERNMENT (AIILSG)**  
 PROJECT OFFICE:  
 SYED MANZIL ACHARYAVIHAR SQUARE, BHUBANESWAR-751022  
 CONSULTANT: Shashi Kant Pandey  
 (DR. SHASHIKANT PANDEY)



MAP NO : A3 / 14

GIS BASED COMPREHENSIVE DEVELOPMENT PLAN FOR EXTENDED AREA OF BHUBANESWAR DEVELOPMENT AUTHORITY (BDA) - 2040

20°14'30"N

20°14'30"N