

85°40'0"E

85°40'30"E

20°7'30"N

20°7'30"N

ARAGUL

MANGARAJPUR

JAMUNA JHARAPADA

DEULABASTA

BENAPANJARI

BISIAPADA

85°40'0"E

85°40'30"E

GIS BASED COMPREHENSIVE DEVELOPMENT PLAN FOR EXTENDED AREA OF BHUBANESWAR DEVELOPMENT AUTHORITY (BDA) - 2040

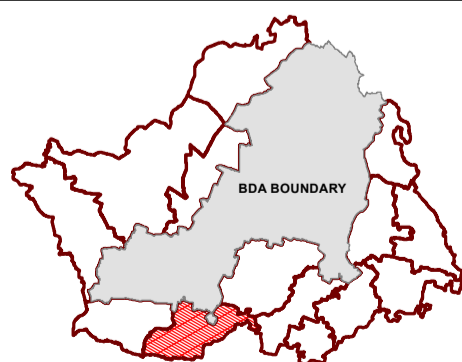
MAP NO: B4 / 08

DRAFT LAND USE MAP

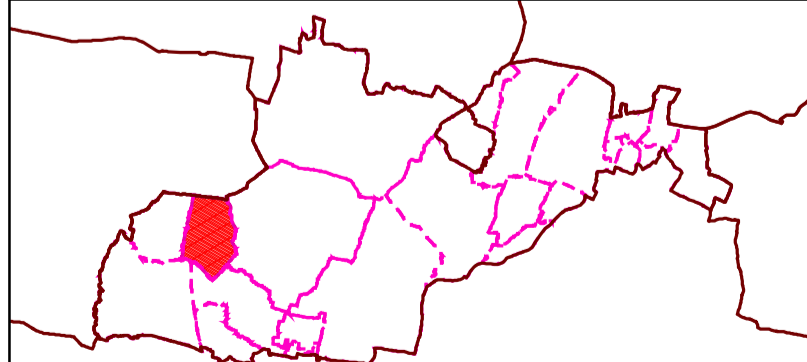
LEGEND

KEY MAP: ZONE IN EXTENDED AREA

KEY MAP: VILLAGE IN ARAGUL ZONE



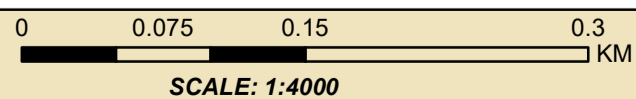
ZONE : ARAGADA



VILLAGE / MOUZA : DEULABASTA

ZONE BOUNDARY	VILLAGE BOUNDARY	PLOT BOUNDARY
LANDUSE		
RESIDENTIAL	RETAIL COMMERCIAL & BUSINESS	WHOLESALE COMMERCIAL
OPEN SPACE	UTILITY & SERVICES	INDUSTRIAL
PUBLIC & SEMI PUBLIC	MONUMENTS	WATER BODIES
ENVIRONMENTALLY SENSITIVE ZONE		
AGRICULTURAL & FOREST USE ZONE		
A-1 AGRICULTURE	A-2 FOREST	
TRANSPORTATION USE ZONE		
T-1 ROADS	RAILWAYS	BUS DEPOTS/TRUCK TERMINALS
REGULATED ZONE	FOREST BUFFER	

Notes:



BHUBANESWAR DEVELOPMENT AUTHORITY (BDA)
AKASH SHOVA BUILDING, SACHIVALAYA MARG
BHUBANESWAR-751001



ALL INDIA INSTITUTE OF LOCAL-SELF GOVERNMENT (AIILSG)
PROJECT OFFICE: SYED MANZIL, ACHARYAVIHAR SQUARE, BHUBANESWAR-751022

CONSULTANT: *Shashi Kant Pandey*
(DR. SHASHIKANT PANDEY)

