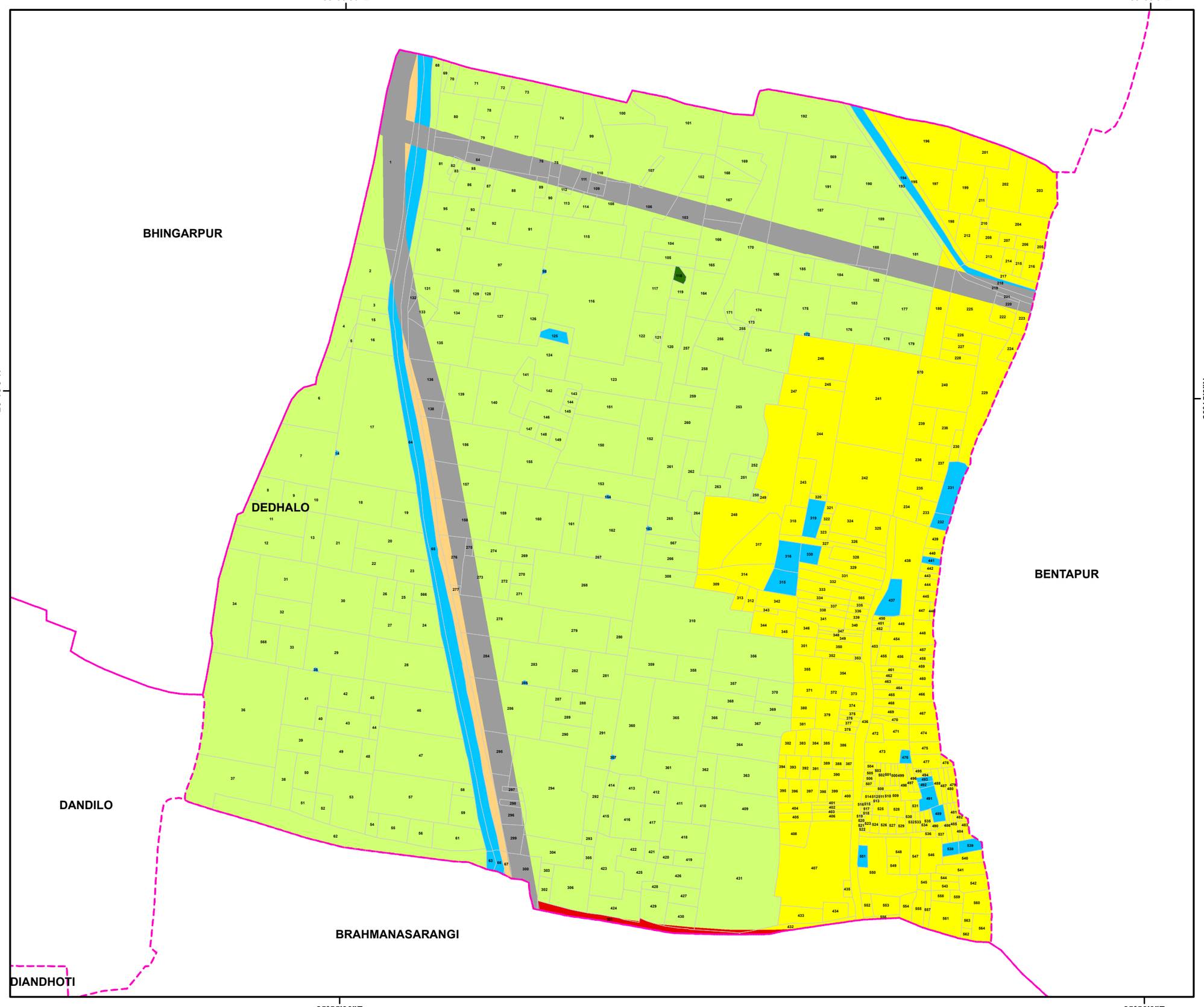

DRAFT LAND USE MAP

KEY MAP: ZONE OF EXTENDED AREA

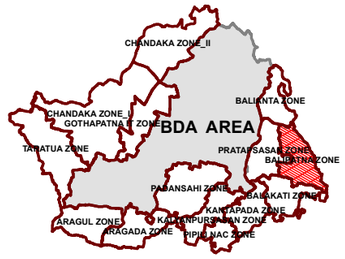

ZONE : BALIPATNA

KEY MAP: VILLAGE IN BALIPATNA ZONE

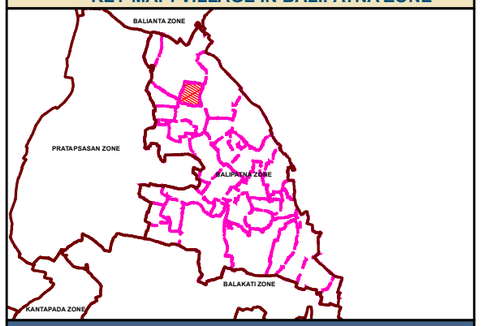

VILLAGE / MOUZA : DEDHALO

LEGEND

ZONE BOUNDARY | VILLAGE BOUNDARY | PLOT BOUNDARY

LANDUSE

- R — RESIDENTIAL
- C-1 — RETAIL COMMERCIAL & BUSINESS
- C-2 — WHOLESALE COMMERCIAL
- OS — OPEN SPACE
- U — UTILITY & SERVICES
- I — INDUSTRIAL
- PS — PUBLIC & SEMI PUBLIC
- M — MONUMENTS
- W — WATER BODIES
- ES — ENVIRONMENTALLY SENSITIVE ZONE

AGRICULTURAL & FOREST USE ZONE

- A-1 — AGRICULTURE
- A-2 — FOREST

TRANSPORTATION USE ZONE

- T-1 — ROADS
- RAILWAYS
- BUS DEPOTS/TRUCK TERMINALS

- REGULATED ZONE
- F-B — FOREST BUFFER

NOTES:

0 3 6 12 KM

N W E S

SCALE: 1:4000

BHUBANESWAR DEVELOPMENT AUTHORITY (BDA)

AKASH SHOVA BUILDING, SACHIVALAYA MARG
BHUBANESWAR-751001

BHUBANESWAR DEVELOPMENT AUTHORITY

ALL INDIA INSTITUTE OF LOCAL-SELF GOVERNMENT (AIILSG)

PROJECT OFFICE:
SYED MANZIL ACHARYAVIHAR SQUARE,BHUBANESWAR-751022

CONSULTANT: Shashi Kant Pandey

(DR. SHASHIKANT PANDEY)

ALL INDIA INSTITUTE OF LOCAL SELF-GOVERNMENT

MAP NO : A3 / 13

GIS BASED COMPREHENSIVE DEVELOPMENT PLAN FOR EXTENDED AREA OF BHUBANESWAR DEVELOPMENT AUTHORITY (BDA) - 2040