

85°56'0"E

PUROHITAPUR

DARADA

ALISISASAN

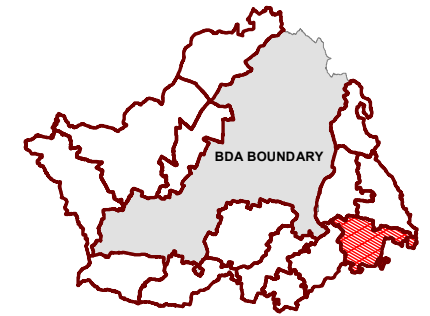
DANAPADA

ALISIBINDHA

ALISISAHABAD

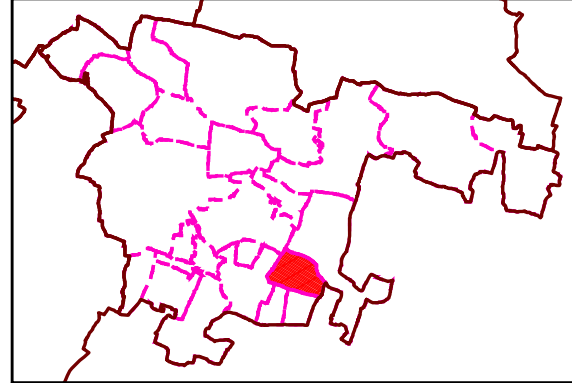
DRAFT LAND USE MAP

KEY MAP: ZONE OF EXTENDED AREA



ZONE : BALAKATI


KEY MAP: VILLAGE IN BALAKATI ZONE



VILLAGE / MOUZA : DANAPADA

LEGEND

ZONE BOUNDARY	VILLAGE BOUNDARY	PLOT BOUNDARY
LANDUSE		
RESIDENTIAL	AGRICULTURE	FOREST
RETAIL COMMERCIAL & BUSINESS	OPEN SPACE	ROADS
WHOLESALE COMMERCIAL	UTILITY & SERVICES	RAILWAYS
OPEN SPACE	INDUSTRIAL	BUS DEPOTS/TRUCK TERMINALS
WATER BODIES	PUBLIC & SEMI PUBLIC	REGULATED ZONE
WATER BODIES	MONUMENTS	FOREST BUFFER
WATER BODIES	ENVIRONMENTALLY SENSITIVE ZONE	



NOTES:

BHUBANESWAR DEVELOPMENT AUTHORITY (BDA)



AKASH SHOVA BUILDING, SACHIVALAYA MARG
BHUBANESWAR-751001

ALL INDIA INSTITUTE OF LOCAL-SELF GOVERNMENT (AIIJSG)



PROJECT OFFICE:
SYED MANZIL ACHARYAVIHAR SQUARE,
BHUBANESWAR-751022

CONSULTANT: *Shashi Kant Pandey*
(DR. SHASHIKANT PANDEY)

MAP NO : A4 / 12

GIS BASED COMPREHENSIVE DEVELOPMENT PLAN FOR EXTENDED AREA OF BHUBANESWAR DEVELOPMENT AUTHORITY (BDA) - 2040

85°56'0"E

20°9'0"N

20°9'0"N