

85°50'30"E

85°51'0"E

20°7'0"N

20°7'0"N

20°6'30"N

20°6'30"N

85°50'30"E

85°51'0"E

PIPILISASAN

BHABANIPUR

JAGANNATHPUR

NUAHAT

CHADEYA

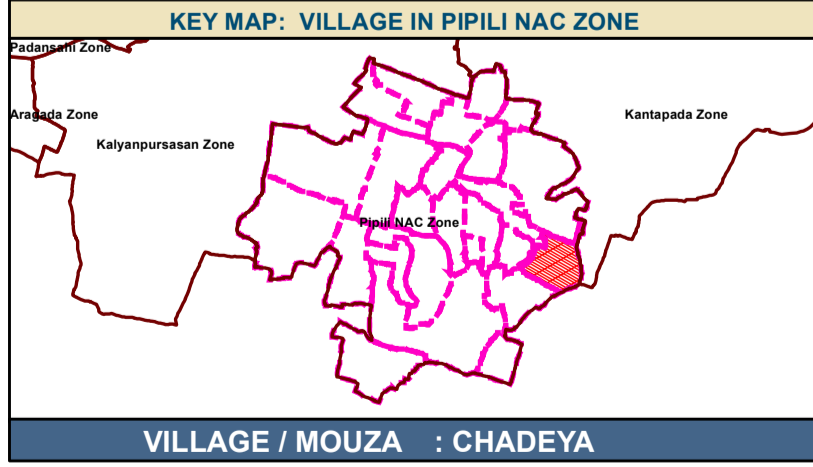
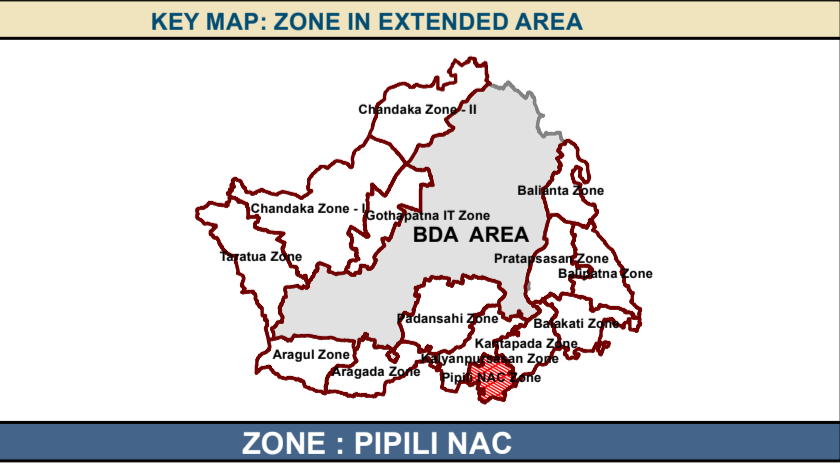
SURSURA

SIRIAPURA

GIS BASED COMPREHENSIVE DEVELOPMENT PLAN FOR EXTENDED AREA OF BHUBANESWAR DEVELOPMENT AUTHORITY (BDA) - 2040

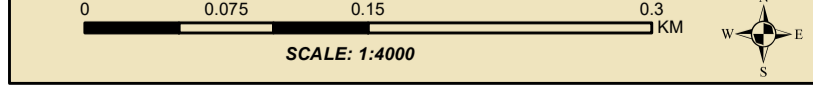
MAP NO: B2 / 05

DRAFT LAND USE MAP



LEGEND	
ZONE BOUNDARY	VILLAGE BOUNDARY
PLOT BOUNDARY	
LANDUSE	
R RESIDENTIAL	A-1 AGRICULTURE
C-1 RETAIL COMMERCIAL & BUSINESS	A-2 FOREST
WHOLESALE COMMERCIAL	TRANSPORTATION USE ZONE
OS OPEN SPACE	T-1 ROADS
U UTILITY & SERVICES	RAILWAYS
I INDUSTRIAL	BUS DEPOTS/TRUCK TERMINALS
PS PUBLIC & SEMI PUBLIC	REGULATED ZONE
M MONUMENTS	FOREST BUFFER
W WATER BODIES	
ES ENVIRONMENTALLY SENSITIVE ZONE	

NOTES:



BHUBANESWAR DEVELOPMENT AUTHORITY (BDA)

AKASH SHOVA BUILDING, SACHIVALAYA MARG, BHUBANESWAR-751001

ALL INDIA INSTITUTE OF LOCAL-SELF GOVERNMENT (AIILSG)

PROJECT OFFICE: SYED MANZIL, ACHARYAVIHAR SQUARE, BHUBANESWAR-751022

CONSULTANT: *Shashi Kant Pandey*
(DR. SHASHIKANT PANDEY)