

85°54'0"E

85°54'30"E

BENUPUR

RAMACHANDRAPUR

BHUINCHUAN

SUBHALO

CHELIAMALA

BURHALA

ENDARPAL

BHINGARPUR

ARINGOL

TANDILO

GOTALABANDHA

DANDILO

GOTALGRAM

CHANDOL

85°54'0"E

85°54'30"E

GIS BASED COMPREHENSIVE DEVELOPMENT PLAN FOR EXTENDED AREA OF BHUBANESWAR DEVELOPMENT AUTHORITY (BDA) - 2040

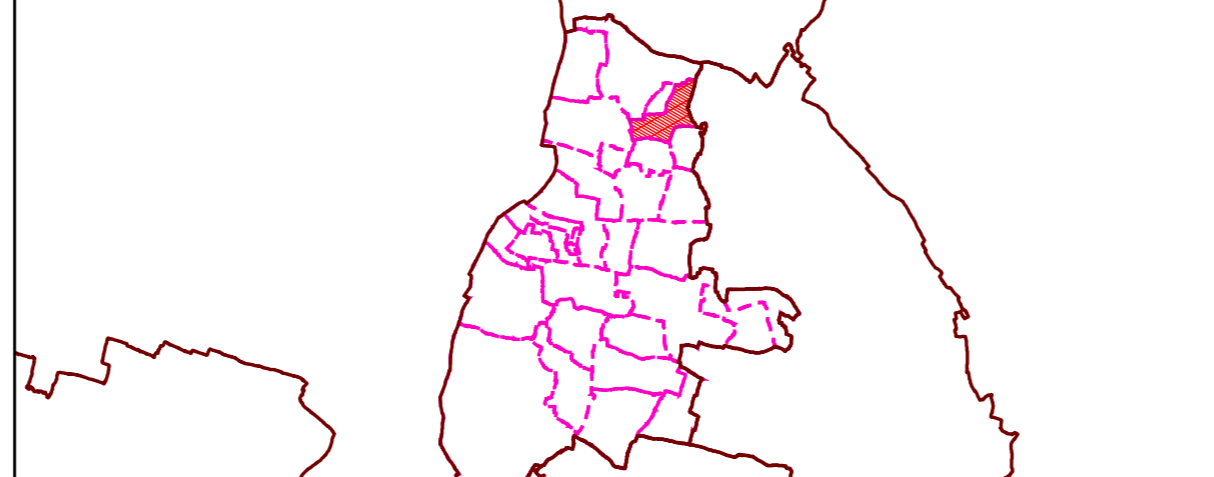
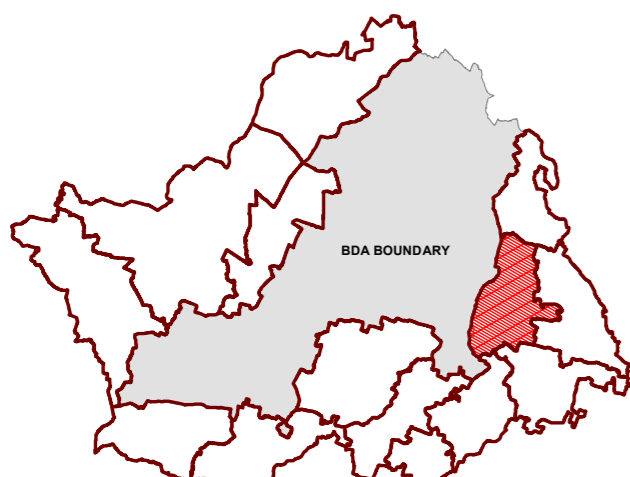
MAP NO: A2 / 07

DRAFT LAND USE MAP

LEGEND

KEY MAP: ZONE IN EXTENDED AREA

KEY MAP: VILLAGE IN PRATAPSASAN ZONE




ZONE : PRATAPSASAN

VILLAGE / MOUZA : BURHALA

- ZONE BOUNDARY (Red line)
 - VILLAGE BOUNDARY (Pink dashed line)
 - PLOT BOUNDARY (Black dashed line)
- LANDUSE**
- R RESIDENTIAL
 - C-1 RETAIL COMMERCIAL & BUSINESS
 - WC WHOLESALE COMMERCIAL
 - OS OPEN SPACE
 - U UTILITY & SERVICES
 - I INDUSTRIAL
 - PS PUBLIC & SEMI PUBLIC
 - M MONUMENTS
 - W WATER BODIES
 - ES ENVIRONMENTALLY SENSITIVE ZONE
- AGRICULTURAL & FOREST USE ZONE**
- A-1 AGRICULTURE
 - A-2 FOREST
- TRANSPORTATION USE ZONE**
- T-1 ROADS
 - RAILWAYS
 - BUS DEPOTS/TRUCK TERMINALS
 - AR REGULATED ZONE
 - FB FOREST BUFFER

NOTES:



BHUBANESWAR DEVELOPMENT AUTHORITY (BDA)
AKASH SHOVA BUILDING, SACHIVALAYA MARG, BHUBANESWAR-751001



ALL INDIA INSTITUTE OF LOCAL-SELF GOVERNMENT (AIILSG)
PROJECT OFFICE: SYED MANZIL, ACHARYAVIHAR SQUARE, BHUBANESWAR-751022



CONSULTANT: Shashi Kant Pandey
(DR. SHASHIKANT PANDEY)