

GIS BASED COMPREHENSIVE DEVELOPMENT PLAN FOR EXTENDED AREA OF BHUBANESWAR DEVELOPMENT AUTHORITY (BDA) - 2040

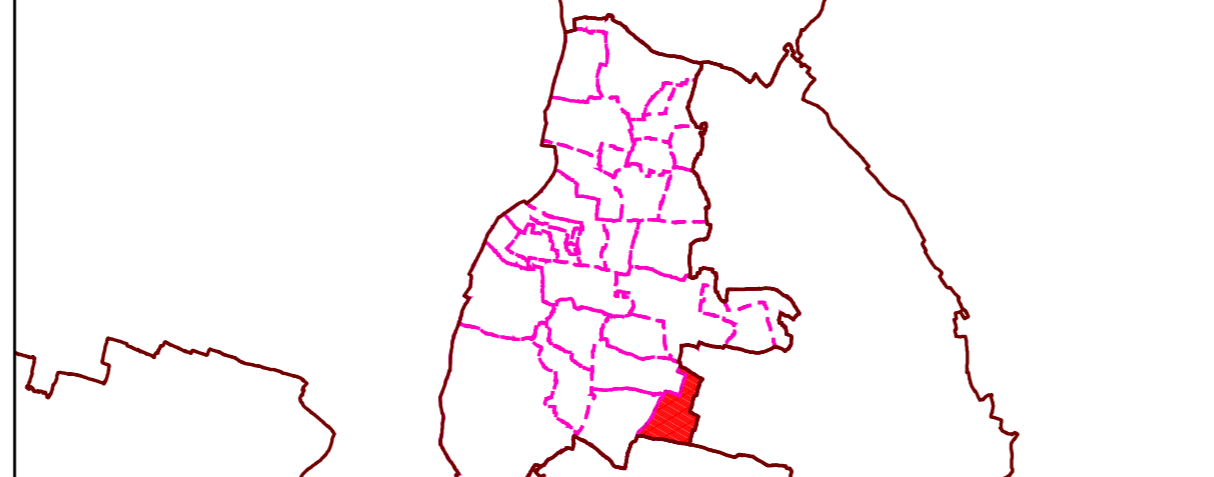
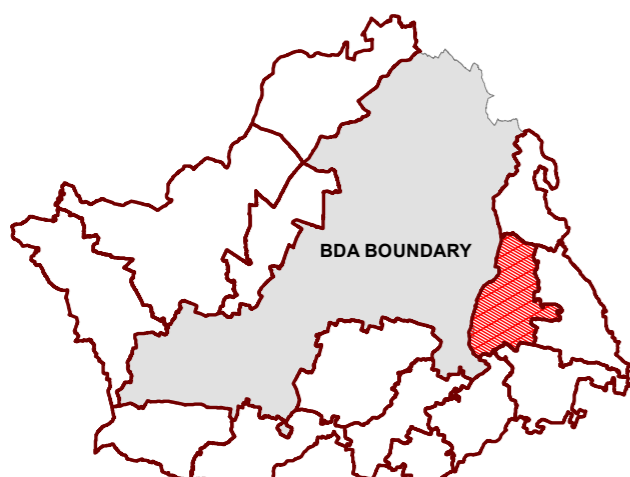
MAP NO: A2 / 06

DRAFT LAND USE MAP

LEGEND

KEY MAP: ZONE IN EXTENDED AREA

KEY MAP: VILLAGE IN PRATAPSASAN ZONE




ZONE : PRATAPSASAN

VILLAGE / MOUZA : BUDHIAPARA

ZONE BOUNDARY	VILLAGE BOUNDARY	PLOT BOUNDARY
LANDUSE		
RESIDENTIAL	RETAIL COMMERCIAL & BUSINESS	AGRICULTURAL & FOREST USE ZONE
WHOLESALE COMMERCIAL	A-1 AGRICULTURE	A-2 FOREST
OPEN SPACE	UTILITY & SERVICES	TRANSPORTATION USE ZONE
INDUSTRIAL	PUBLIC & SEMI PUBLIC	T-1 ROADS
MONUMENTS	WATER BODIES	RAILWAYS
ENVIRONMENTALLY SENSITIVE ZONE	ES	BUS DEPOTS/TRUCK TERMINALS
		AR REGULATED ZONE
		FB FOREST BUFFER

NOTES:



BHUBANESWAR DEVELOPMENT AUTHORITY (BDA)
AKASH SHOVA BUILDING, SACHIVALAYA MARG, BHUBANESWAR-751001



ALL INDIA INSTITUTE OF LOCAL-SELF GOVERNMENT (AIILSG)
PROJECT OFFICE: SYED MANZIL, ACHARYAVIHAR SQUARE, BHUBANESWAR-751022



CONSULTANT: *Shashi Kant Pandey*
(DR. SHASHIKANT PANDEY)