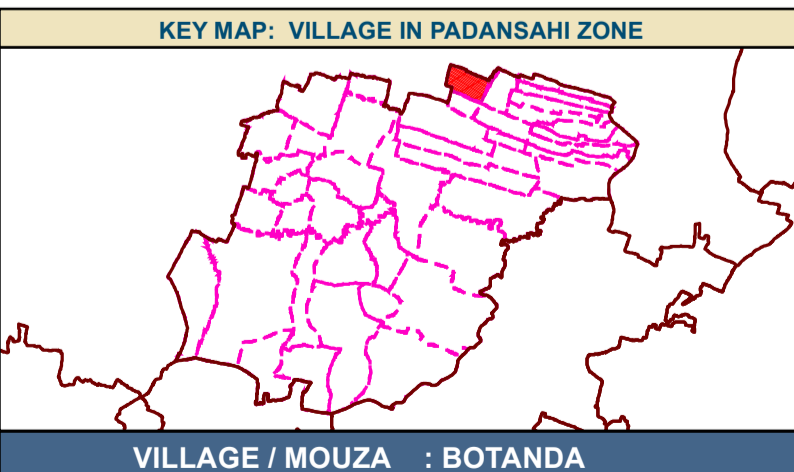
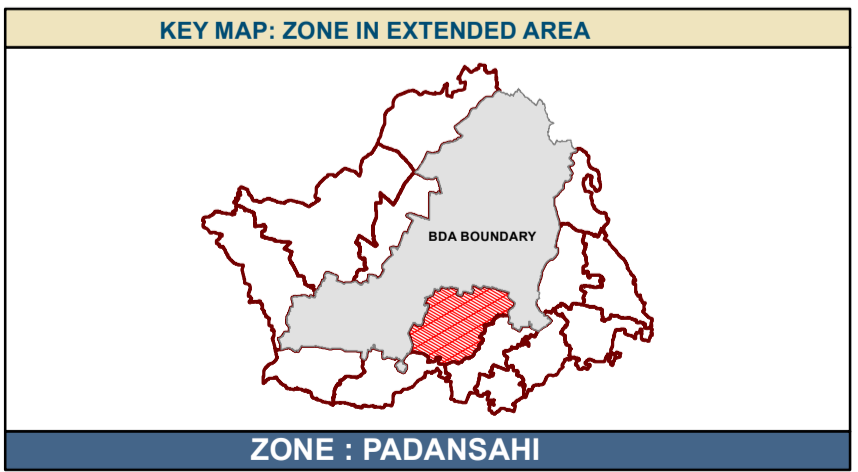


GIS BASED COMPREHENSIVE DEVELOPMENT PLAN FOR EXTENDED AREA OF BHUBANESWAR DEVELOPMENT AUTHORITY (BDA) - 2040

MAP NO: B3 / 09


DRAFT LAND USE MAP

LEGEND



ZONE BOUNDARY	VILLAGE BOUNDARY	PLOT BOUNDARY
LANDUSE		
R RESIDENTIAL	C-1 RETAIL COMMERCIAL & BUSINESS	WHOLESALE COMMERCIAL
OS OPEN SPACE	U UTILITY & SERVICES	I INDUSTRIAL
PS PUBLIC & SEMI PUBLIC	M MONUMENTS	W WATER BODIES
ES ENVIRONMENTALLY SENSITIVE ZONE		
AGRICULTURAL & FOREST USE ZONE		
A-1 AGRICULTURE	A-2 FOREST	
TRANSPORTATION USE ZONE		
T-1 ROADS	RAILWAYS	
BUS DEPOTS/TRUCK TERMINALS	M-R REGULATED ZONE	F-B FOREST BUFFER

Notes:



BHUBANESWAR DEVELOPMENT AUTHORITY (BDA)
AKASH SHOVA BUILDING, SACHIVALAYA MARG
BHUBANESWAR-751001

ALL INDIA INSTITUTE OF LOCAL-SELF GOVERNMENT (AIILSG)
PROJECT OFFICE: SYED MANZIL, ACHARYAVIHAR SQUARE, BHUBANESWAR-751022

CONSULTANT: *Shashi Kant Pandey*
(DR. SHASHIKANT PANDEY)