

85°40'30"E

85°41'0"E

DEULABASTA

JAMUNA JHARAPADA

BISIAPADA

RENGAL

BENAPANJARI

RANIPUR

SANBEGUNIAPARA

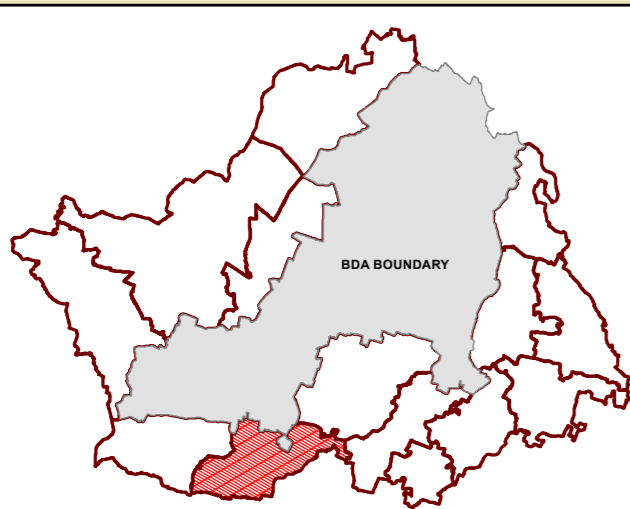
85°40'30"E

85°41'0"E

GIS BASED COMPREHENSIVE DEVELOPMENT PLAN FOR EXTENDED AREA OF BHUBANESWAR DEVELOPMENT AUTHORITY (BDA) - 2040

MAP NO: B4 / 07

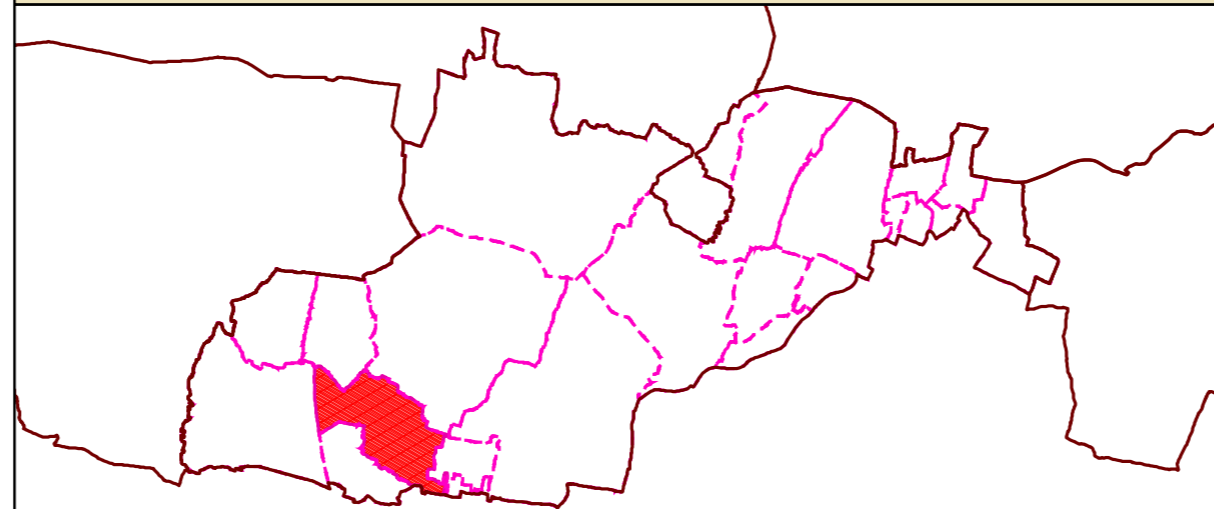
KEY MAP: ZONE IN EXTENDED AREA



ZONE : ARAGADA

DRAFT LAND USE MAP

KEY MAP: VILLAGE IN ARAGADA ZONE




VILLAGE / MOUZA : BISIAPADA

LEGEND

- ZONE BOUNDARY
  - VILLAGE BOUNDARY
  - PLOT BOUNDARY
- LANDUSE**
- R RESIDENTIAL
  - C-1 RETAIL COMMERCIAL & BUSINESS
  - WC WHOLESALE COMMERCIAL
  - OS OPEN SPACE
  - U UTILITY & SERVICES
  - I INDUSTRIAL
  - PS PUBLIC & SEMI PUBLIC
  - M MONUMENTS
  - W WATER BODIES
  - ES ENVIRONMENTALLY SENSITIVE ZONE
- AGRICULTURAL & FOREST USE ZONE**
- A-1 AGRICULTURE
  - F FOREST
- TRANSPORTATION USE ZONE**
- T-1 ROADS
  - RAILWAYS
  - BUS DEPOTS/TRUCK TERMINALS
  - MR REGULATED ZONE
  - FB FOREST BUFFER

Notes:



BHUBANESWAR DEVELOPMENT AUTHORITY (BDA) AKASH SHOVA BUILDING, SACHIVALAYA MARG, BHUBANESWAR-751001



ALL INDIA INSTITUTE OF LOCAL-SELF GOVERNMENT (AIIILSG) PROJECT OFFICE: SYED MANZIL, ACHARYAVIHAR SQUARE, BHUBANESWAR-751022

CONSULTANT: Shashi Kant Pandey (DR. SHASHIKANT PANDEY)

