

85°54'0"E

BHUBANPUR

DHABALAHARA

BENUPUR

RAMACHANDRAPUR

BHELURIHATA

BHUINCHUAN

CHELIAMALA

SUBHALO

BURHALA

ENDARPAL

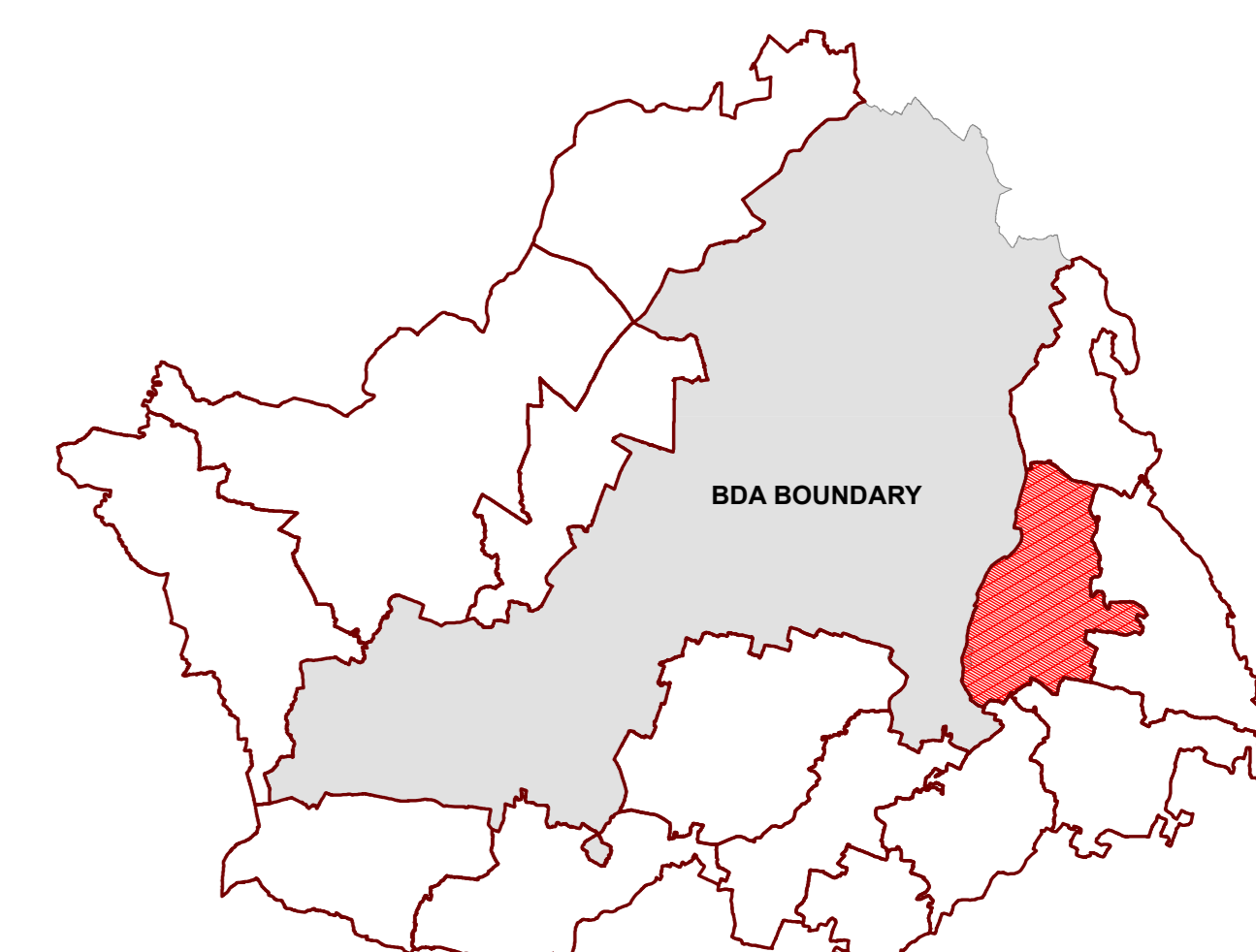
ARINGOL

ARINGOL

85°54'0"E

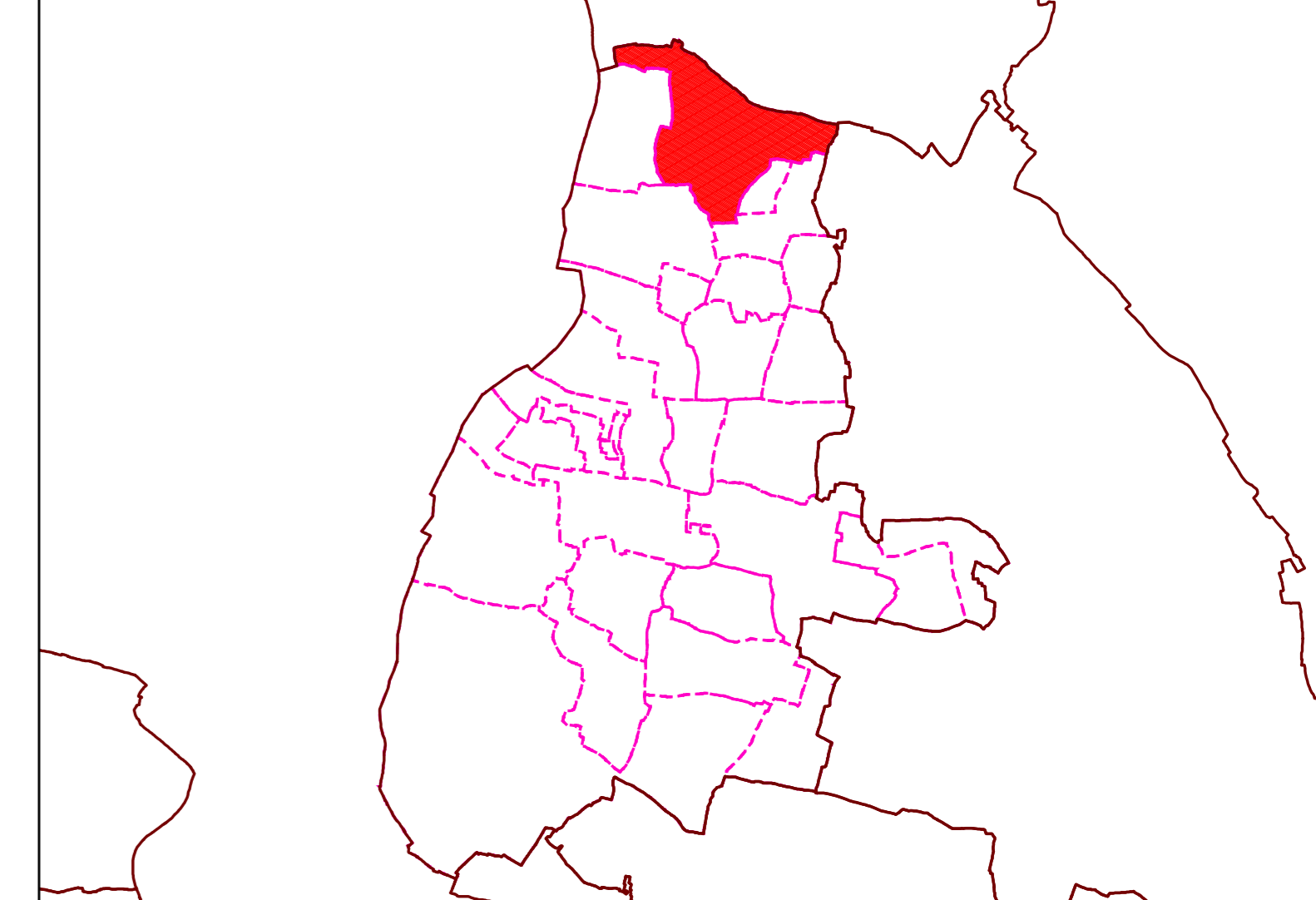
DRAFT LAND USE MAP

KEY MAP: ZONE OF EXTENDED AREA



ZONE : PRATAPSASAN

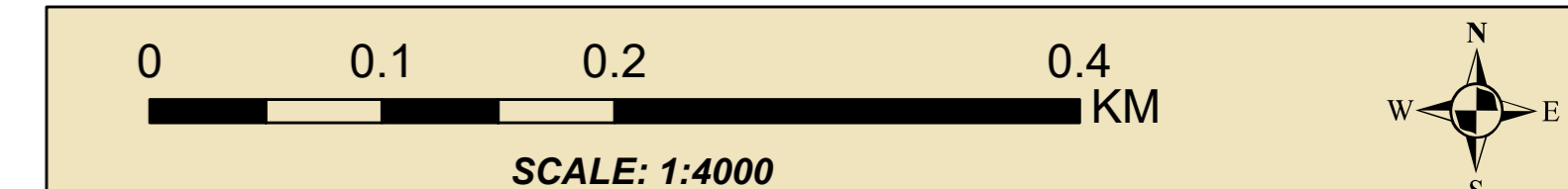
KEY MAP: VILLAGE IN PRATAPSASAN ZONE



VILLAGE / MOUZA : BHUINCHUAN

LEGEND

LANDUSE		
	RESIDENTIAL	
	RETAIL COMMERCIAL & BUSINESS	
	WHOLESALE COMMERCIAL	
	OPEN SPACE	
	UTILITY & SERVICES	
	INDUSTRIAL	
	PUBLIC & SEMI PUBLIC	
	MONUMENTS	
	WATER BODIES	
	ENVIRONMENTALLY SENSITIVE ZONE	
AGRICULTURAL & FOREST USE ZONE		
TRANSPORTATION USE ZONE		



NOTES:

BHUBANESWAR DEVELOPMENT AUTHORITY (BDA)

AKASH SHOYA BUILDING, SACHIVALAYA MARG, BHUBANESWAR-751001



ALL INDIA INSTITUTE OF LOCAL-SELF GOVERNMENT (AILSG)

PROJECT OFFICE: SYED MANZIL ACHARYAVIHAR SQUARE, BHUBANESWAR-751022

CONSULTANT: Shashi Kant Pandey (DR. SHASHIKANT PANDEY)



20°16'0"N

20°16'0"N