

GIS BASED COMPREHENSIVE DEVELOPMENT PLAN FOR EXTENDED AREA OF BHUBANESWAR DEVELOPMENT AUTHORITY (BDA) - 2040

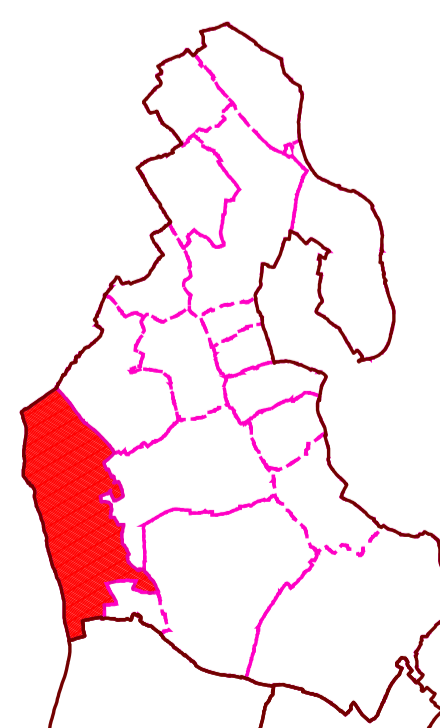
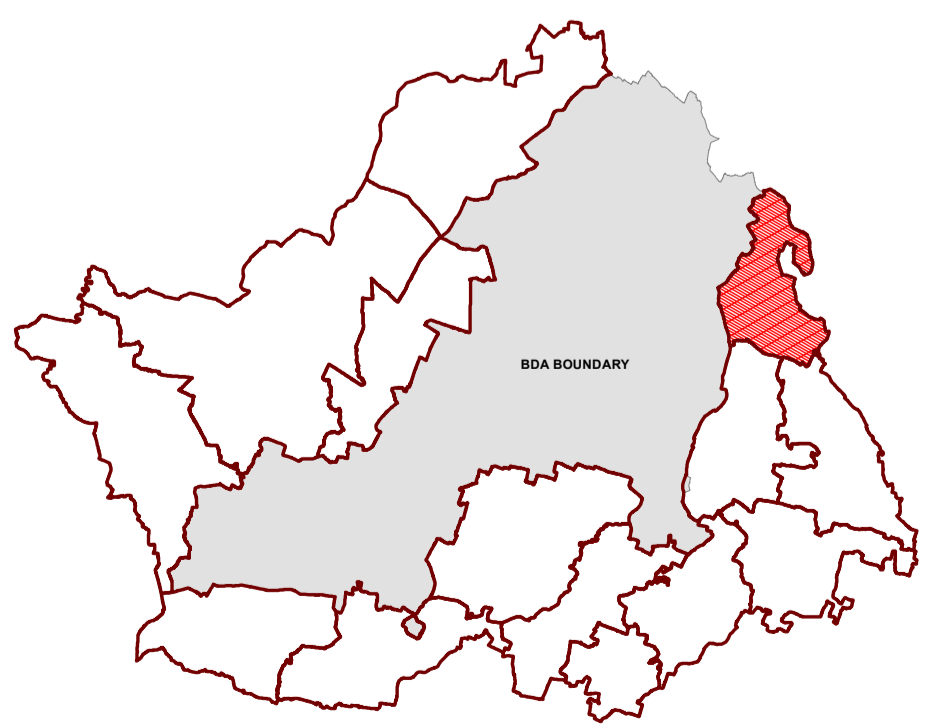
MAP NO: A1 / 08

DRAFT LAND USE MAP

LEGEND

KEY MAP: ZONE IN EXTENDED AREA

KEY MAP: VILLAGE IN BALIANTA ZONE

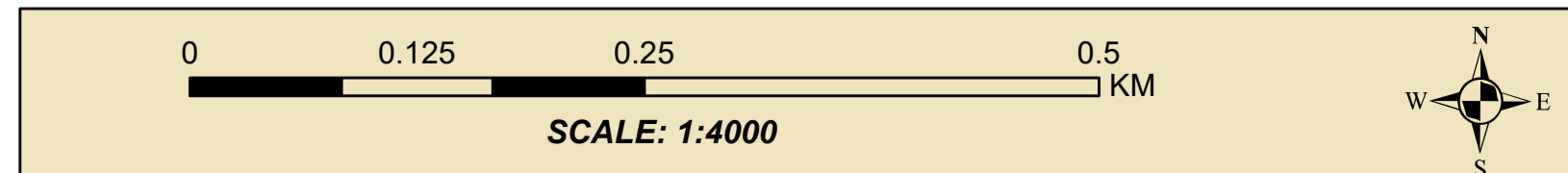


ZONE : BALIANTA

VILLAGE / MOUZA : BHUBANPUR

- | | | | |
|-------------------------|-----------------------------------|--------------------------------|-------------------|
| ZONE BOUNDARY | VILLAGE BOUNDARY | PLOT BOUNDARY | |
| LANDUSE | | | |
| R RESIDENTIAL | C-1 RETAIL COMMERCIAL & BUSINESS | A-1 AGRICULTURE | |
| WHOLESALE COMMERCIAL | OS OPEN SPACE | A-2 FOREST | |
| U UTILITY & SERVICES | I INDUSTRIAL | TRANSPORTATION USE ZONE | |
| PS PUBLIC & SEMI PUBLIC | M MONUMENTS | T-1 ROADS | RAILWAYS |
| W WATER BODIES | ES ENVIRONMENTALLY SENSITIVE ZONE | BUS DEPOTS/TRUCK TERMINALS | MR REGULATED ZONE |
| | | FB FOREST BUFFER | |

NOTES:



BHUBANESWAR DEVELOPMENT AUTHORITY (BDA)
AKASH SHOVA BUILDING, SACHIVALAYA MARG, BHUBANESWAR-751001



ALL INDIA INSTITUTE OF LOCAL-SELF GOVERNMENT (AIIJSG)

PROJECT OFFICE: SYED MANZIL, ACHARYAVIHAR SQUARE, BHUBANESWAR-751022



CONSULTANT: *Shashi Kant Pandey*
(DR. SHASHIKANT PANDEY)