

85°44'0"E

85°45'0"E

BANG

KANTIA

BUDHAPADA

HARIRAJPUR

OWAUPADA

BHANSARA

BASUMANDAL

TIGIRIA

BARATARARA

GOLAPADA

85°44'0"E

85°45'0"E

GIS BASED COMPREHENSIVE DEVELOPMENT PLAN FOR EXTENDED AREA OF BHUBANESWAR DEVELOPMENT AUTHORITY (BDA) - 2040

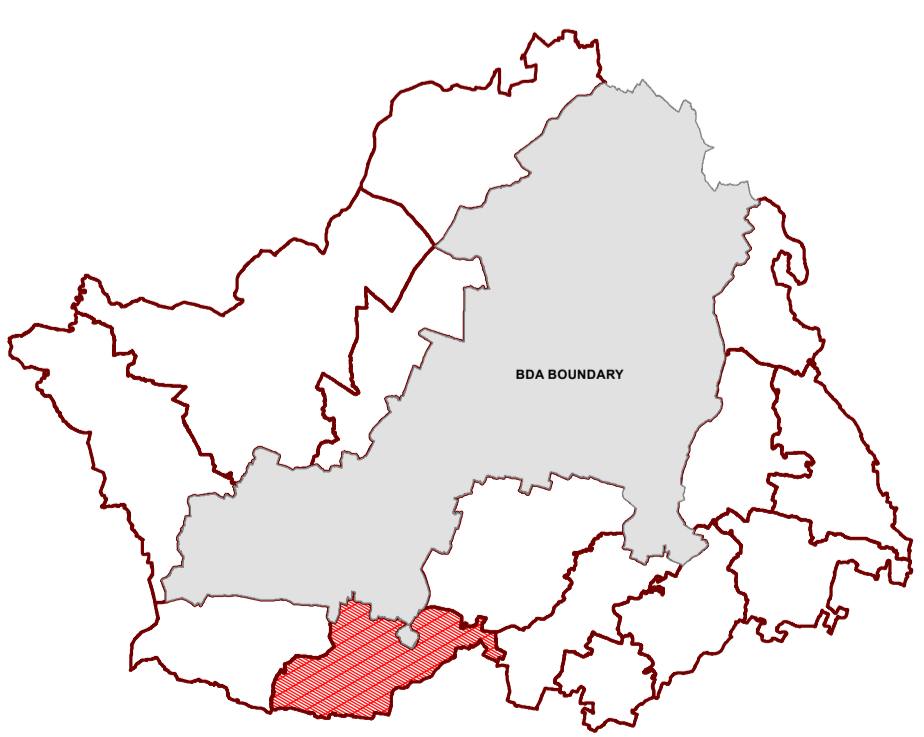
MAP NO: B4 / 06

DRAFT LAND USE MAP

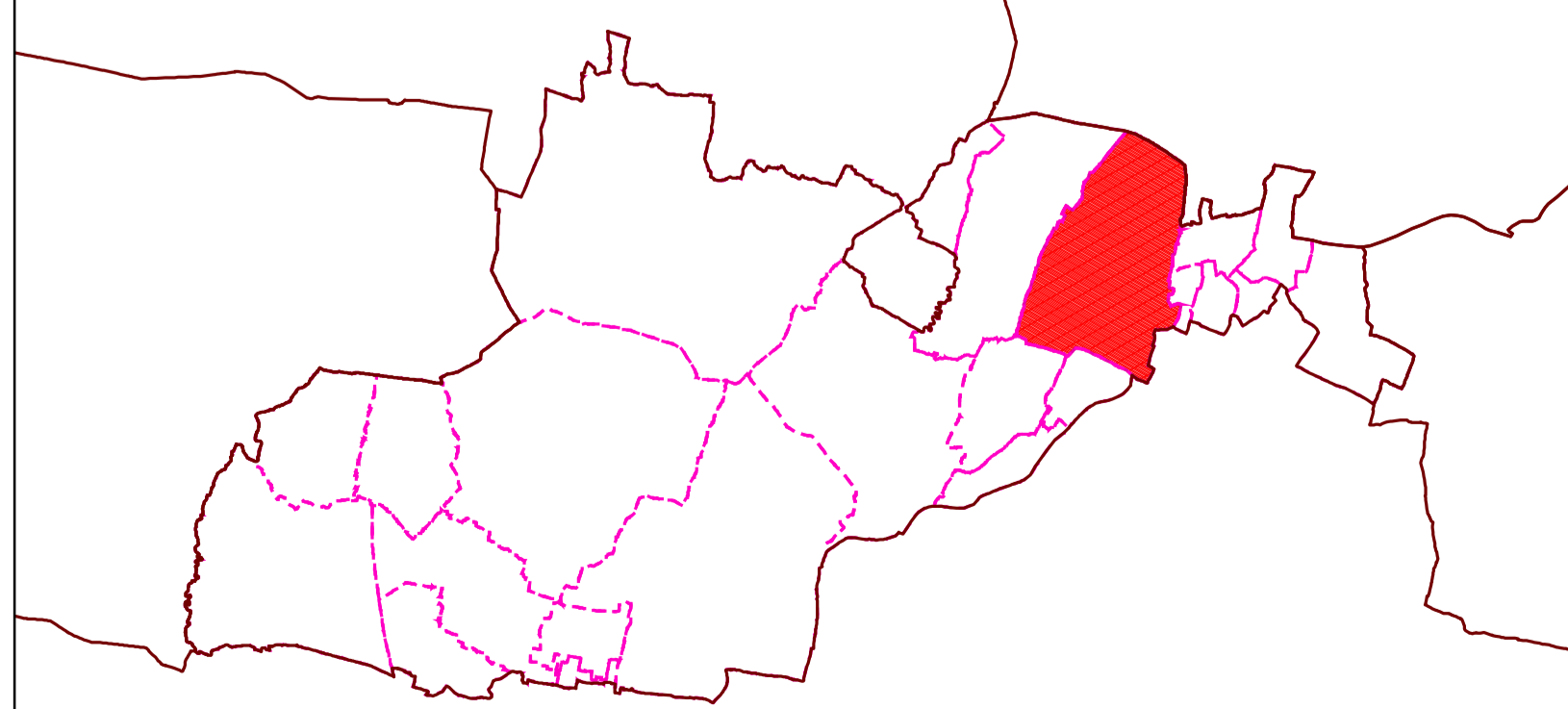
LEGEND

KEY MAP: ZONE IN EXTENDED AREA

KEY MAP: VILLAGE IN ARAGADA ZONE




ZONE : ARAGADA



VILLAGE / MOUZA : BHANSARA

- | | | |
|-----------------------------------|----------------------------------|----------------------------|
| ZONE BOUNDARY | VILLAGE BOUNDARY | PLOT BOUNDARY |
| LANDUSE | | |
| R RESIDENTIAL | C-1 RETAIL COMMERCIAL & BUSINESS | A-1 AGRICULTURE |
| WHOLESALE COMMERCIAL | A-2 FOREST | T-1 ROADS |
| OS OPEN SPACE | U UTILITY & SERVICES | RAILWAYS |
| I INDUSTRIAL | PS PUBLIC & SEMI PUBLIC | BUS DEPOTS/TRUCK TERMINALS |
| M MONUMENTS | W WATER BODIES | M-R REGULATED ZONE |
| ES ENVIRONMENTALLY SENSITIVE ZONE | | F-B FOREST BUFFER |

NOTES:



BHUBANESWAR DEVELOPMENT AUTHORITY (BDA)
AKASH SHOVA BUILDING, SACHIVALAYA MARG, BHUBANESWAR-751001



ALL INDIA INSTITUTE OF LOCAL-SELF GOVERNMENT (AIILSG)
PROJECT OFFICE: SYED MANZIL, ACHARYAVIHAR SQUARE, BHUBANESWAR-751022

CONSULTANT: *Shashi Kant Pandey*
(DR. SHASHIKANT PANDEY)

