

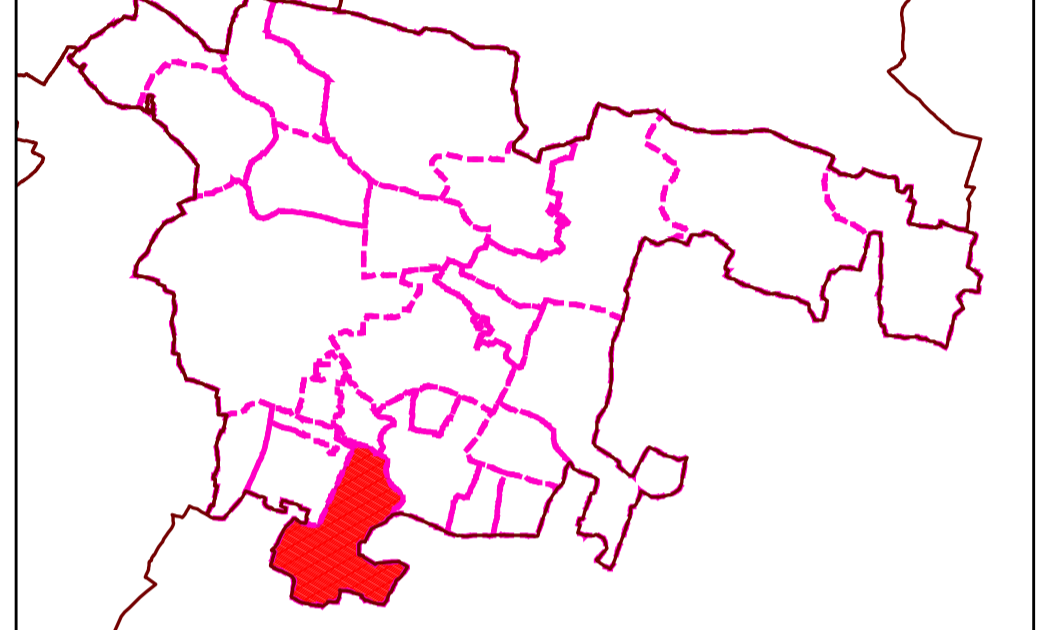
DRAFT LAND USE MAP

KEY MAP: ZONE OF EXTENDED AREA



ZONE : BALAKATI


KEY MAP: VILLAGE IN BALAKATI ZONE



VILLAGE / MOUZA : BHAIRPUR


LEGEND

ZONE BOUNDARY	VILLAGE BOUNDARY	PLOT BOUNDARY
LANDUSE		
RESIDENTIAL	AGRICULTURE	
RETAIL COMMERCIAL & BUSINESS	FOREST	
WHOLESALE COMMERCIAL		
OPEN SPACE		TRANSPORTATION USE ZONE
UTILITY & SERVICES		ROADS
INDUSTRIAL		RAILWAYS
PUBLIC & SEMI PUBLIC		BUS DEPOTS/TRUCK TERMINALS
MONUMENTS		REGULATED ZONE
WATER BODIES		FOREST BUFFER
ENVIRONMENTALLY SENSITIVE ZONE		



NOTES:

BHUBANESWAR DEVELOPMENT AUTHORITY (BDA)
 AKASH SHOVA BUILDING, SACHIVALAYA MARG
 BHUBANESWAR-751001



ALL INDIA INSTITUTE OF LOCAL-SELF GOVERNMENT (AIIJSG)
 PROJECT OFFICE:
 SYED MANZIL, ACHARYAVIHAR SQUARE,
 BHUBANESWAR-751022
 CONSULTANT: *Shashi Kant Pandey*
 (DR. SHASHIKANT PANDEY)

