

85°50'0"E

BASANTAPUR SASAN

BHAILO

KAIRI

EKACHALIA

20°10'30"N

20°10'30"N

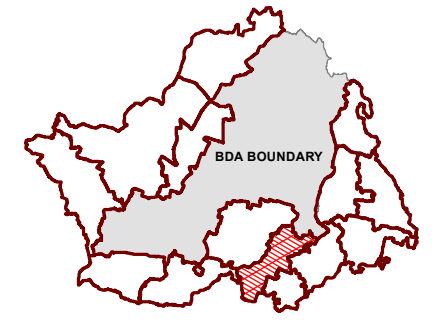
85°50'0"E

MAP NO : B1 / 08

GIS BASED COMPREHENSIVE DEVELOPMENT PLAN FOR EXTENDED AREA OF BHUBANESWAR DEVELOPMENT AUTHORITY (BDA) - 2040

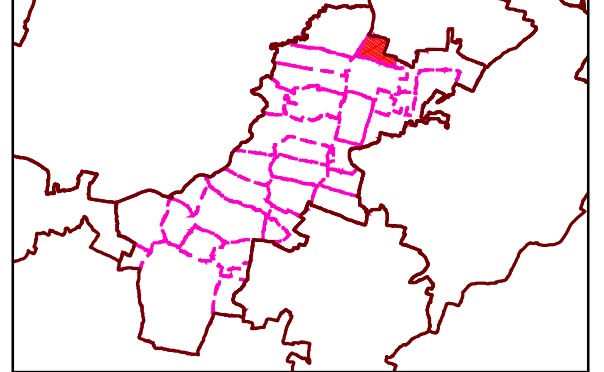
DRAFT LAND USE MAP

KEY MAP: ZONE OF EXTENDED AREA



ZONE : KALANPURSASAN


KEY MAP: VILLAGE IN KALANPURSASAN ZONE



VILLAGE / MOUZA : BHAILO


LEGEND

ZONE BOUNDARY	VILLAGE BOUNDARY	PLOT BOUNDARY
LANDUSE	AGRICULTURAL & FOREST USE ZONE	TRANSPORTATION USE ZONE
RESIDENTIAL	A-1 AGRICULTURE	FOREST
RETAIL COMMERCIAL & BUSINESS	F1 ROADS	RAILWAYS
WHOLESALE COMMERCIAL	F2 BUS DEPOTS/TRUCK TERMINALS	REGULATED ZONE
OPEN SPACE	F3 FOREST BUFFER	MONUMENTS
UTILITY & SERVICES	F4 ENVIRONMENTALLY SENSITIVE ZONE	WATER BODIES
INDUSTRIAL		ES ENVIRONMENTALLY SENSITIVE ZONE
PUBLIC & SEMI PUBLIC		



NOTES:

BHUBANESWAR DEVELOPMENT AUTHORITY (BDA)
 AKASH SHOVA BUILDING, SACHIVALAYA MARG
 BHUBANESWAR-751001



ALL INDIA INSTITUTE OF LOCAL-SELF GOVERNMENT (AIIJSG)
 PROJECT OFFICE:
 SYED MANZIL ACHARYAVIHAR SQUARE,
 BHUBANESWAR-751022

CONSULTANT: *Shashi Kant Pandey*
 (DR. SHASHIKANT PANDEY)

