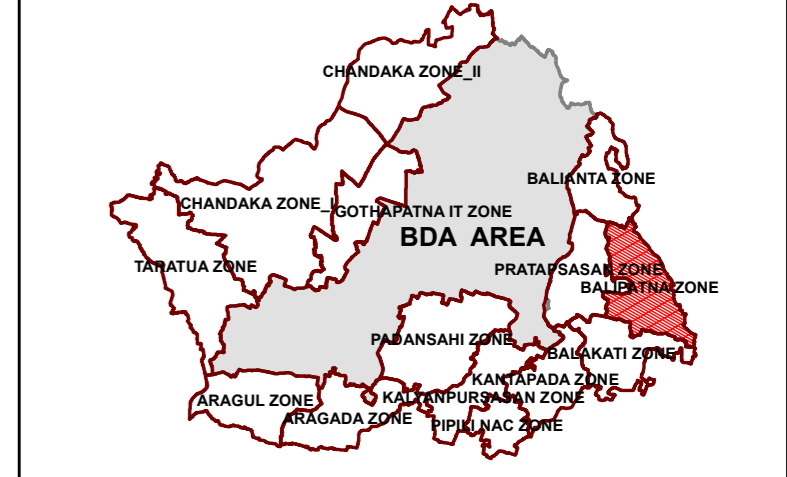


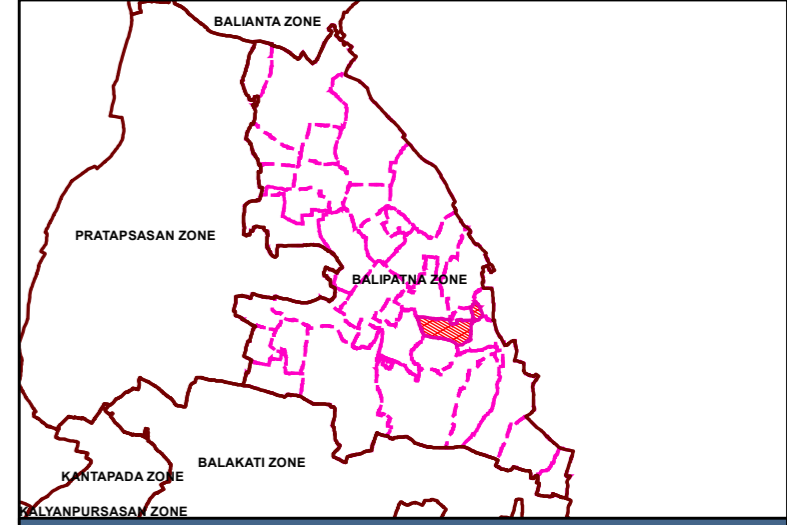
**DRAFT LAND USE MAP**

**KEY MAP: ZONE OF EXTENDED AREA**



**ZONE : BALIPATNA**

**KEY MAP: VILLAGE IN BALIPATNA ZONE**

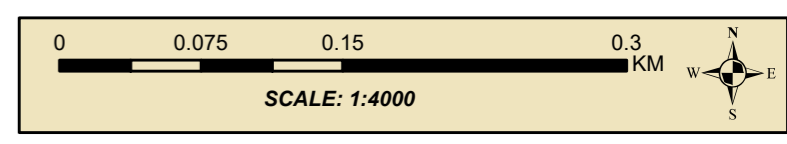


**VILLAGE / MOUZA : BHAILO**


**LEGEND**

ZONE BOUNDARY	VILLAGE BOUNDARY	PLOT BOUNDARY
<b>LANDUSE</b>	<b>AGRICULTURAL &amp; FOREST USE ZONE</b>	
RESIDENTIAL	A1 AGRICULTURE	
RETAIL COMMERCIAL & BUSINESS	FOREST	
WHOLESALE COMMERCIAL	<b>TRANSPORTATION USE ZONE</b>	
OPEN SPACE	ROADS	
UTILITY & SERVICES	RAILWAYS	
INDUSTRIAL	BUS DEPOTS/TRUCK TERMINALS	
PUBLIC & SEMI PUBLIC	REGULATED ZONE	
MONUMENTS	FOREST BUFFER	
WATER BODIES		
ENVIRONMENTALLY SENSITIVE ZONE		


**NOTES:**



**BHUBANESWAR DEVELOPMENT AUTHORITY (BDA)**  
 AKASH SHOVA BUILDING, SACHIVALAYA MARG  
 BHUBANESWAR-751001



**ALL INDIA INSTITUTE OF LOCAL-SELF GOVERNMENT (AIILSG)**  
 PROJECT OFFICE:  
 SYED MANZIL, ACHARYAVIHAR SQUARE, BHUBANESWAR-751022  
 CONSULTANT: Shashi Kant Pandey  
 (DR. SHASHIKANT PANDEY)



**MAP NO : A3 / 06**

**GIS BASED COMPREHENSIVE DEVELOPMENT PLAN FOR EXTENDED AREA OF BHUBANESWAR DEVELOPMENT AUTHORITY (BDA) - 2040**

85°57'0"E 85°57'30"E 20°13'0"N 20°12'30"N