

85°49'30"E

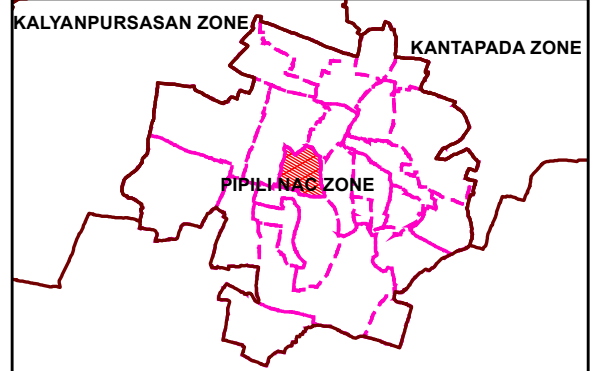
DRAFT LAND USE MAP

KEY MAP: ZONE OF EXTENDED AREA



ZONE : PIPILI NAC

KEY MAP: VILLAGE IN PIPLI NAC ZONE




VILLAGE / MOUZA : BEJAPUR


LEGEND

ZONE BOUNDARY	VILLAGE BOUNDARY	PLOT BOUNDARY
LANDUSE		
RESIDENTIAL	AGRICULTURE	FOREST
RETAIL, COMMERCIAL & BUSINESS	OPEN SPACE	TRANSPORTATION USE ZONE
WHOLESALE, COMMERCIAL	UTILITY & SERVICES	RAILWAYS
OPEN SPACE	INDUSTRIAL	BUS DEPOTS/TRUCK TERMINALS
PUBLIC & SEMI PUBLIC	MONUMENTS	REGULATED ZONE
WATER BODIES	ENVIRONMENTALLY SENSITIVE ZONE	FOREST BUFFER


NOTES:



BHUBANESWAR DEVELOPMENT AUTHORITY (BDA)
 AKASH SHOVA BUILDING, SACHIVALAYA MARG
 BHUBANESWAR-751001



ALL INDIA INSTITUTE OF LOCAL-SELF GOVERNMENT (AIILSG)
 PROJECT OFFICE:
 SYED MANZIL ACHARYAVIHAR SQUARE, BHUBANESWAR-751022
 CONSULTANT: *Shashi Kant Pandey*
 (DR. SHASHIKANT PANDEY)



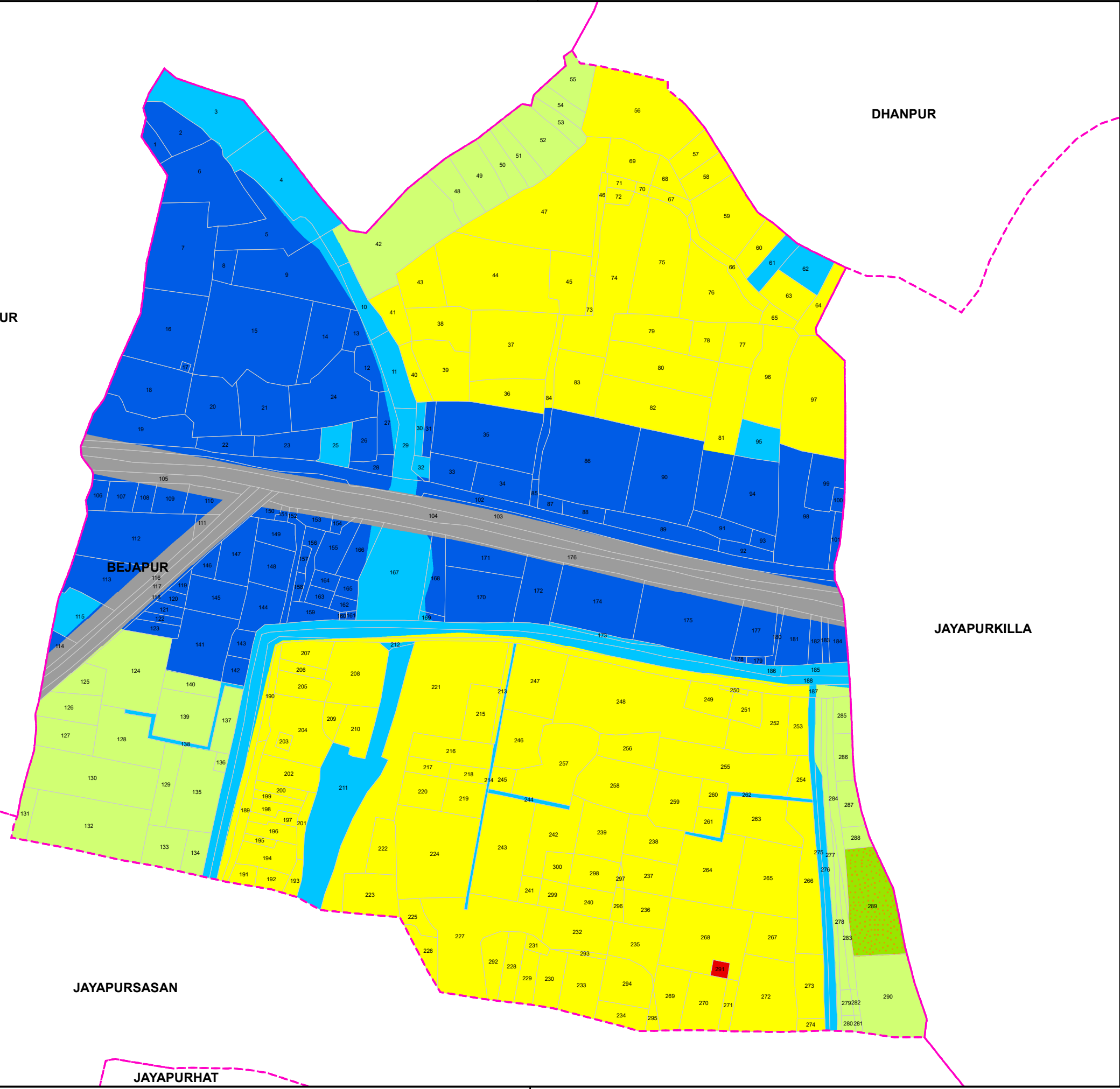
HASANAPUR

DHANPUR

JAYAPURKILLA

JAYAPURSASAN

JAYAPURHAT



85°49'30"E

20°7'0"N

20°7'0"N

MAP NO : B2 / 02

GIS BASED COMPREHENSIVE DEVELOPMENT PLAN FOR EXTENDED AREA OF BHUBANESWAR DEVELOPMENT AUTHORITY (BDA) - 2040