

85°46'30"E

85°47'0"E

85°47'30"E

BENABILLI

GANPAL

DAKHINANUAGAN

KANTIKOTHABADA

BARIMULA

ANANTAPUR

PANIDOLA

KERUNDEI

20°8'0"N

20°8'0"N

85°46'30"E

85°47'0"E

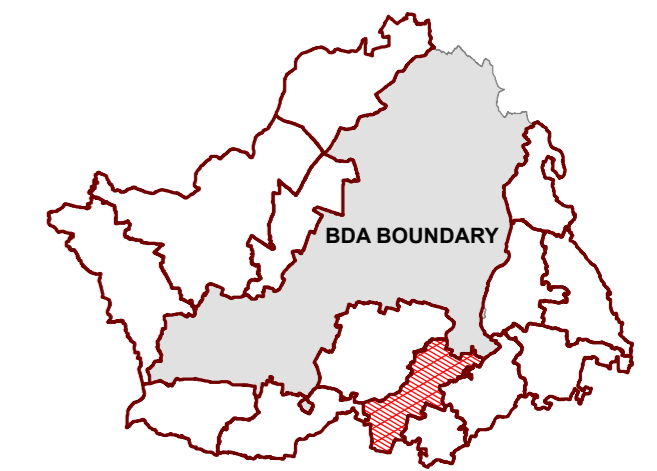
85°47'30"E

MAP NO : B1 / 05

GIS BASED COMPREHENSIVE DEVELOPMENT PLAN FOR EXTENDED AREA OF BHUBANESWAR DEVELOPMENT AUTHORITY (BDA) - 2040

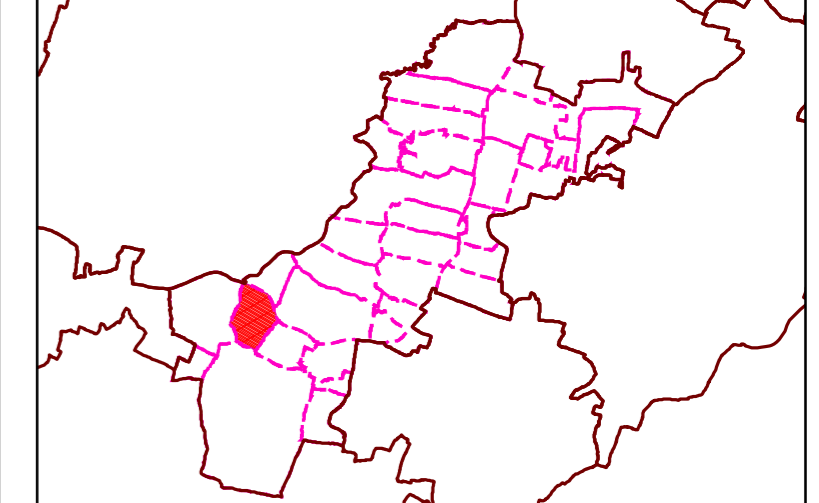
DRAFT LAND USE MAP

KEY MAP: ZONE OF EXTENDED AREA



ZONE : KALYANPURSASAN

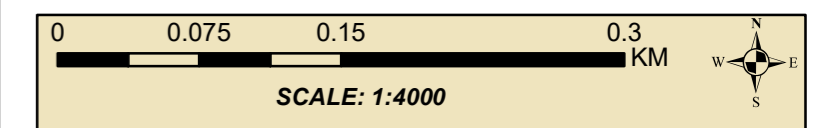
KEY MAP: VILLAGE IN KALYANPURSASAN ZONE



VILLAGE / MOUZA : BARIMULA

LEGEND

|                                |   |               |
|--------------------------------|---|---------------|
| ZONE BOUNDARY                  | VILLAGE BOUNDARY                          | PLOT BOUNDARY |
| <b>LANDUSE</b>                 | <b>AGRICULTURAL &amp; FOREST USE ZONE</b> |               |
| RESIDENTIAL                    | AGRICULTURE                               |               |
| RETAIL COMMERCIAL & BUSINESS   | FOREST                                    |               |
| WHOLESALE COMMERCIAL           | <b>TRANSPORTATION USE ZONE</b>            |               |
| OPEN SPACE                     | ROADS                                     |               |
| UTILITY & SERVICES             | RAILWAYS                                  |               |
| INDUSTRIAL                     | BUS DEPOTS/TRUCK TERMINALS                |               |
| PUBLIC & SEMI PUBLIC           | REGULATED ZONE                            |               |
| MONUMENTS                      | FOREST BUFFER                             |               |
| WATER BODIES                   |   |               |
| ENVIRONMENTALLY SENSITIVE ZONE |   |               |



NOTES:

BHUBANESWAR DEVELOPMENT AUTHORITY (BDA)  
AKASH SHOVA BUILDING, SACHIVALAYA MARG  
BHUBANESWAR-751001



ALL INDIA INSTITUTE OF LOCAL-SELF GOVERNMENT (AIIJSG)

PROJECT OFFICE:  
SYED MANZIL ACHARYAVIHAR SQUARE,  
BHUBANESWAR-751022

CONSULTANT:  
Shashi Kant Pandey  
(DR. SHASHIKANT PANDEY)

