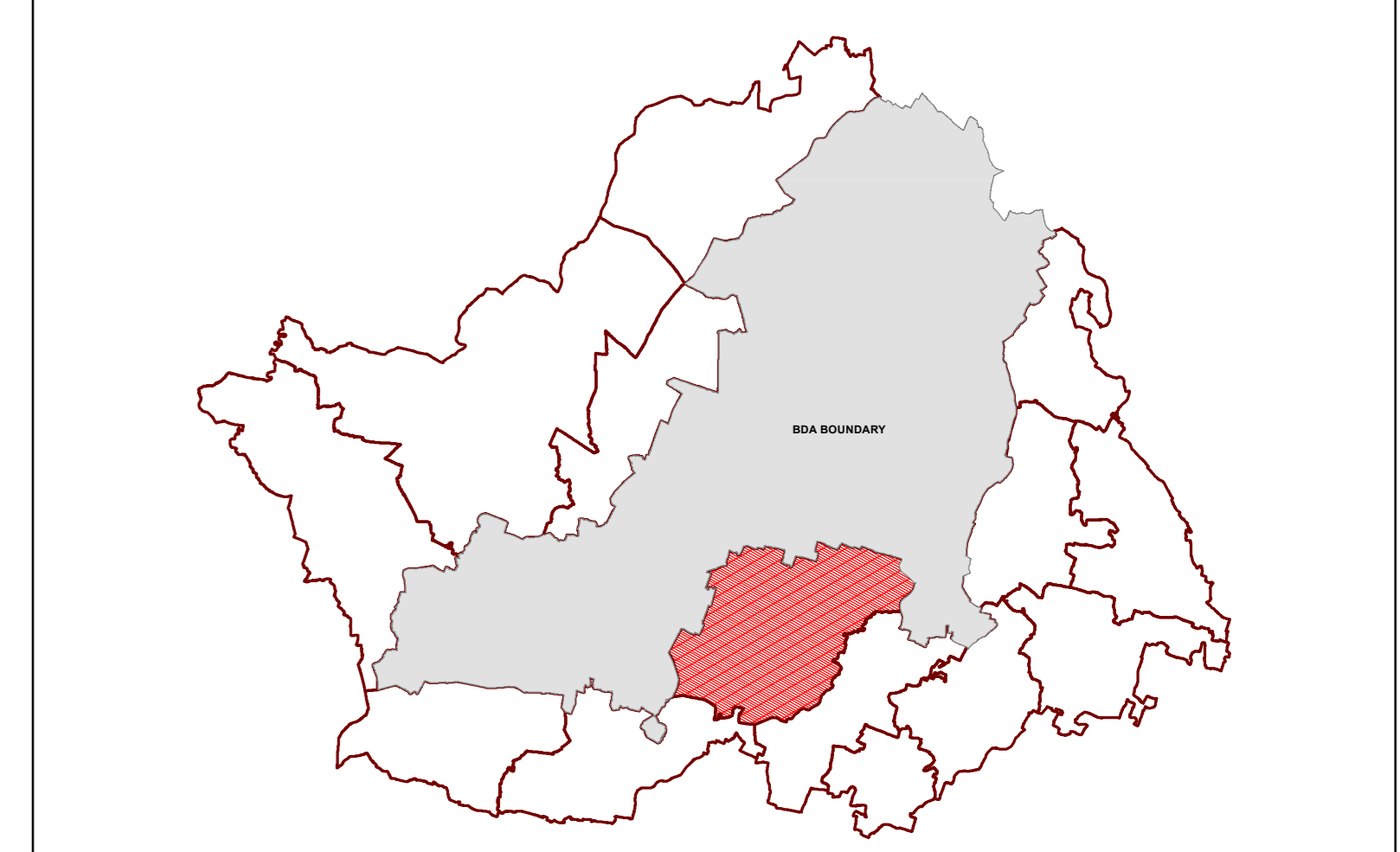


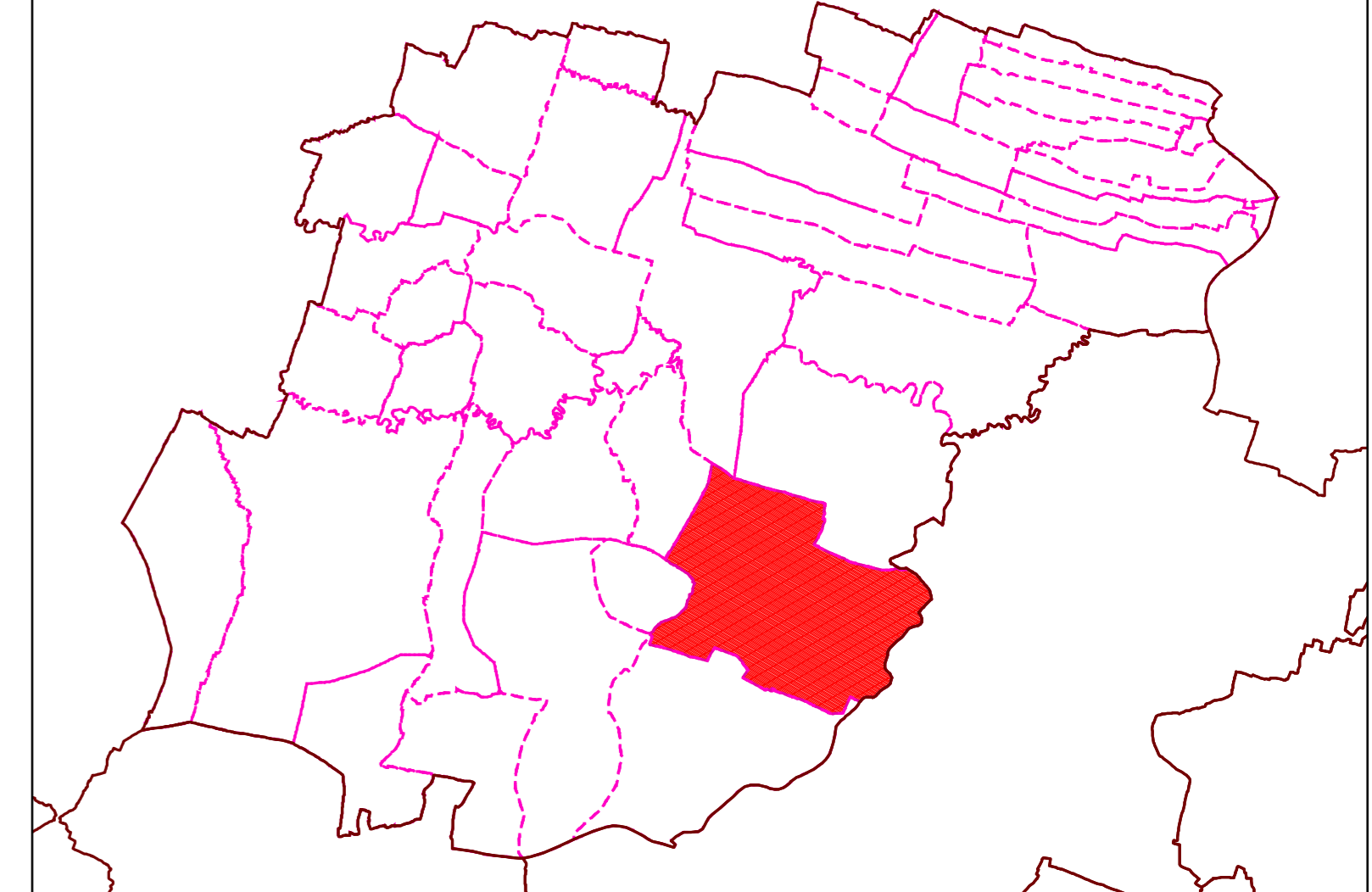
**DRAFT LAND USE MAP**

**KEY MAP: ZONE OF EXTENDED AREA**



**ZONE : PADHANSAHI**

**KEY MAP: VILLAGE IN PADHANSAHI ZONE**

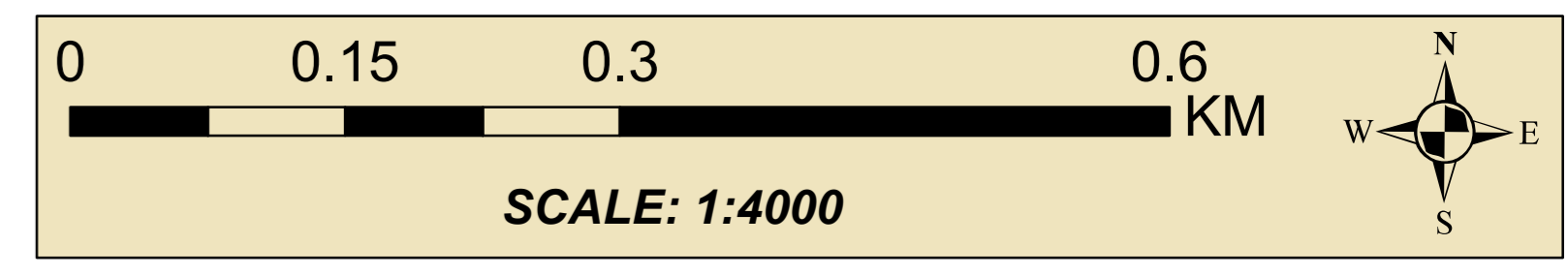


**VILLAGE / MOUZA : BARAKUDA**


**LEGEND**

ZONE BOUNDARY	VILLAGE BOUNDARY	PLOT BOUNDARY
<b>LANDUSE</b>		
RESIDENTIAL	AGRICULTURE	FOREST
RETAIL COMMERCIAL & BUSINESS	WHOLESALE COMMERCIAL	OPEN SPACE
UTILITY & SERVICES	INDUSTRIAL	PUBLIC & SEMI PUBLIC
MONUMENTS	WATER BODIES	ENVIRONMENTALLY SENSITIVE ZONE
<b>AGRICULTURAL &amp; FOREST USE ZONE</b>		
TRANSPORTATION USE ZONE		
ROADS	RAILWAYS	BUS DEPOTS/TRUCK TERMINALS
REGULATED ZONE	FOREST BUFFER	

**NOTES:**



**BHUBANESWAR DEVELOPMENT AUTHORITY (BDA)**  
 AKASH SHOVA BUILDING, SACHIVALAYA MARG  
 BHUBANESWAR-751001



**ALL INDIA INSTITUTE OF LOCAL-SELF GOVERNMENT (AIILSG)**  
 PROJECT OFFICE:  
 SYED MANZIL ACHARYAVIHAR SQUARE,  
 BHUBANESWAR-751022  
 CONSULTANT: *Shashi Kant Pandey*  
 (DR. SHASHIKANT PANDEY)

