

85°33'0"E

85°33'30"E

BASANTA

BALISAH

BAGHEITANGI

NUAPADA

KUMBHILO

KERANGA

85°33'0"E

85°33'30"E

GIS BASED COMPREHENSIVE DEVELOPMENT PLAN FOR EXTENDED AREA OF BHUBANESWAR DEVELOPMENT AUTHORITY (BDA) - 2040

MAP NO: C1 / 02

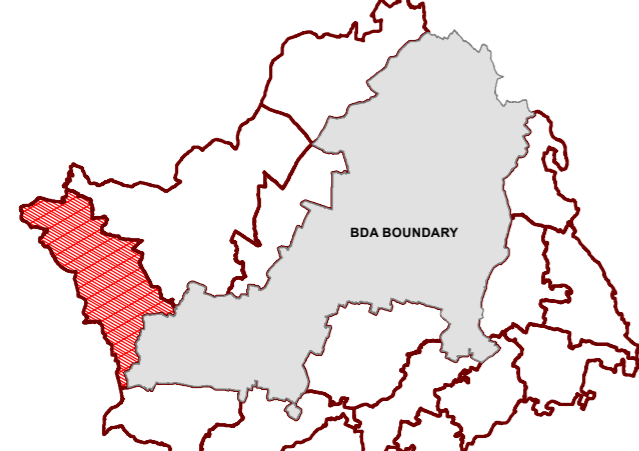
DRAFT LAND USE MAP

LEGEND

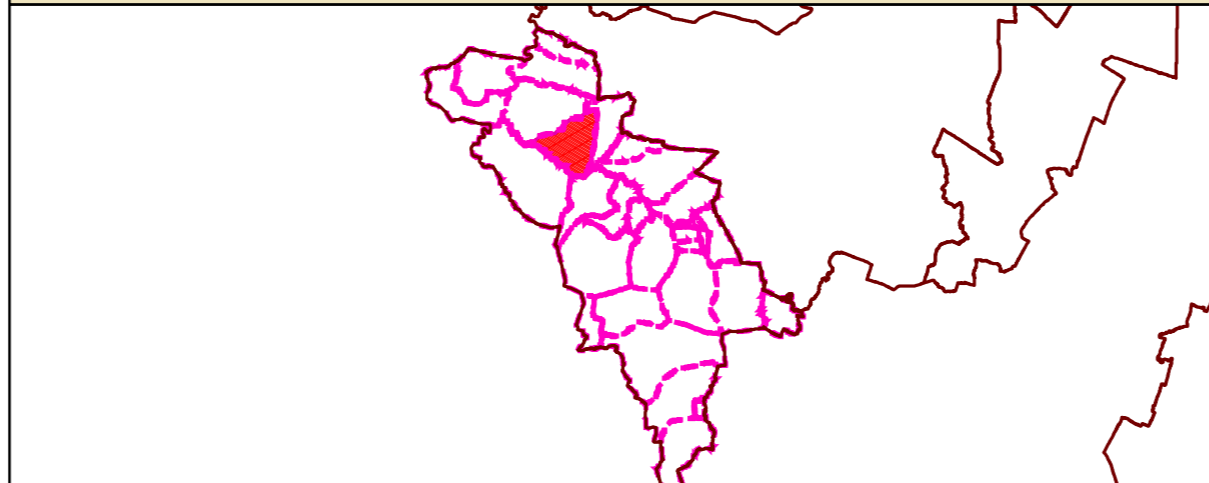
KEY MAP: ZONE IN EXTENDED AREA

KEY MAP: VILLAGE IN TARATUA ZONE

- ZONE BOUNDARY** (Red dashed line)
 - VILLAGE BOUNDARY** (Pink dashed line)
 - PLOT BOUNDARY** (Black dashed line)
- | LANDUSE | | AGRICULTURAL & FOREST USE ZONE | |
|--------------------------------|--|--------------------------------------|--------------------------|
| R RESIDENTIAL | C-1 RETAIL COMMERCIAL & BUSINESS | A-1 AGRICULTURE | F FOREST |
| CC WHOLESALE COMMERCIAL | OS OPEN SPACE | TRANSPORTATION USE ZONE | |
| U UTILITY & SERVICES | I INDUSTRIAL | T-1 ROADS | RW RAILWAYS |
| PS PUBLIC & SEMI PUBLIC | M MONUMENTS | BT BUS DEPOTS/TRUCK TERMINALS | MR REGULATED ZONE |
| W WATER BODIES | ES ENVIRONMENTALLY SENSITIVE ZONE | FB FOREST BUFFER | |




ZONE : TARATUA



VILLAGE / MOUZA : BALISAH

Notes:



BHUBANESWAR DEVELOPMENT AUTHORITY (BDA)
AKASH SHOVA BUILDING, SACHIVALAYA MARG, BHUBANESWAR-751001



ALL INDIA INSTITUTE OF LOCAL-SELF GOVERNMENT (AILSG)
PROJECT OFFICE: SYED MANZIL, ACHARYAVIHAR SQUARE, BHUBANESWAR-751022

CONSULTANT: Shashi Kant Pandey
(DR. SHASHIKANT PANDEY)

