

85°54'0"E

85°54'30"E

GOTALGRAM

CHANDOL

DIANDHOTI

LENKUDI

BALIGUDI

BRAHMANSUANLO

SARAKANA

RANAPUR

85°54'0"E

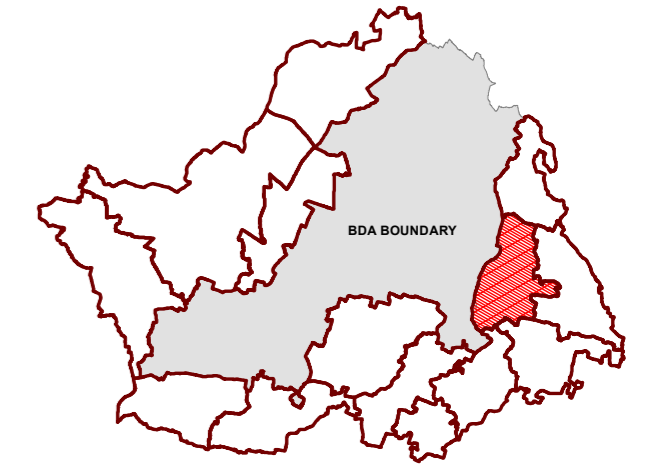
85°54'30"E

MAP NO : A2 / 03

GIS BASED COMPREHENSIVE DEVELOPMENT PLAN FOR EXTENDED AREA OF BHUBANESWAR DEVELOPMENT AUTHORITY (BDA) - 2040

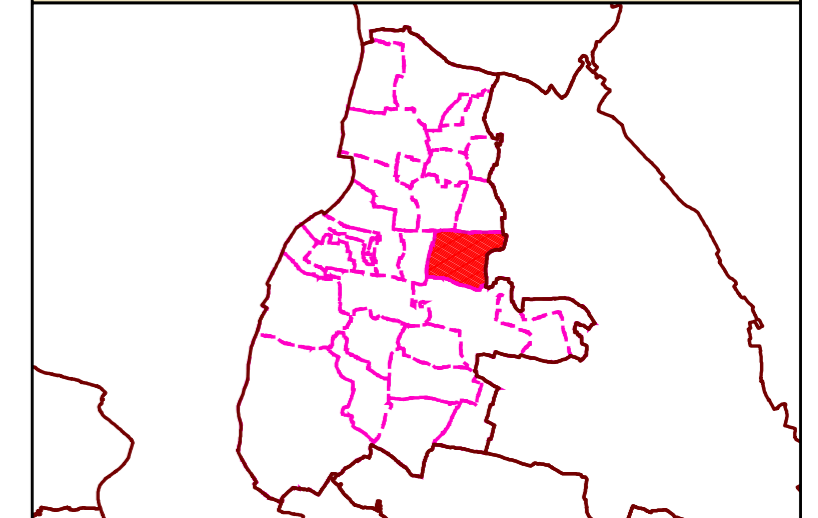
DRAFT LAND USE MAP

KEY MAP: ZONE OF EXTENDED AREA



ZONE : PRATAPSASAN


KEY MAP: VILLAGE IN PRATAPSASAN ZONE



VILLAGE / MOUZA : BALIGUDI

LEGEND

ZONE BOUNDARY	VILLAGE BOUNDARY	PLOT BOUNDARY
<b>LANDUSE</b>	<b>AGRICULTURAL &amp; FOREST USE ZONE</b>	<b>TRANSPORTATION USE ZONE</b>
RESIDENTIAL	AGRICULTURE	ROADS
RETAIL COMMERCIAL & BUSINESS	FOREST	RAILWAYS
WHOLESALE COMMERCIAL		BUS DEPOTS/TRUCK TERMINALS
OPEN SPACE		REGULATED ZONE
UTILITY & SERVICES		FOREST BUFFER
INDUSTRIAL		
PUBLIC & SEMI PUBLIC		
MONUMENTS		
WATER BODIES		
ENVIRONMENTALLY SENSITIVE ZONE		



NOTES:

BHUBANESWAR DEVELOPMENT AUTHORITY (BDA)



AKASH SHOVA BUILDING, SACHIVALAYA MARG BHUBANESWAR-751001

ALL INDIA INSTITUTE OF LOCAL-SELF GOVERNMENT (AIILSG)



PROJECT OFFICE: SYED MANZIL ACHARYAVIHAR SQUARE, BHUBANESWAR-751022

CONSULTANT: Shashi Kant Pandey (DR. SHASHIKANT PANDEY)