

PANCHOLA

PARIAPATAPUR

BALABHADRAPUR 52

RAUERAPARA

JAGANNATHPURQ

GIS BASED COMPREHENSIVE DEVELOPMENT PLAN FOR EXTENDED AREA OF BHUBANESWAR DEVELOPMENT AUTHORITY (BDA) - 2040

MAP NO: A3 / 03

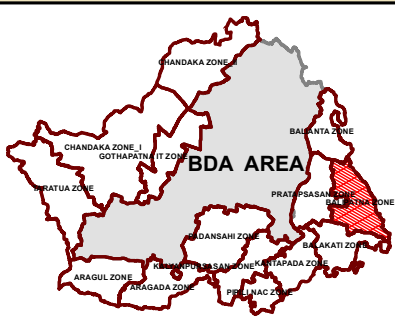
DRAFT LAND USE MAP

LEGEND

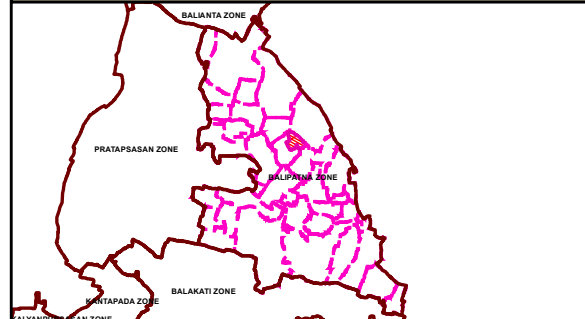
KEY MAP: ZONE IN EXTENDED AREA

KEY MAP: VILLAGE IN BALIPATNA ZONE

ZONE BOUNDARY	VILLAGE BOUNDARY	PLOT BOUNDARY
<b>LANDUSE</b>		
RESIDENTIAL	RETAIL COMMERCIAL & BUSINESS	WHOLESALE COMMERCIAL
OPEN SPACE	UTILITY & SERVICES	INDUSTRIAL
PUBLIC & SEMI PUBLIC	MONUMENTS	WATER BODIES
ENVIRONMENTALLY SENSITIVE ZONE	<b>AGRICULTURAL &amp; FOREST USE ZONE</b>	
	A-1 AGRICULTURE	A-2 FOREST
	<b>TRANSPORTATION USE ZONE</b>	
	T-1 ROADS	RAILWAYS
	BUS DEPOTS/TRUCK TERMINALS	REGULATED ZONE
	FOREST BUFFER	

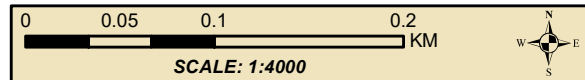


ZONE : BALIPATNA




VILLAGE / MOUZA : BALABHADRAPUR

NOTES:



**BHUBANESWAR DEVELOPMENT AUTHORITY (BDA)**  
 AKASH SHOVA BUILDING, SACHIVALAYA MARG  
 BHUBANESWAR-751001



**ALL INDIA INSTITUTE OF LOCAL-SELF GOVERNMENT (AIIILSG)**  
 PROJECT OFFICE: SYED MANZIL, ACHARYAVIHAR SQUARE,  
 BHUBANESWAR-751022

CONSULTANT: *Shashi Kant Pandey*  
 (DR. SHASHIKANT PANDEY)

