

**GIS BASED COMPREHENSIVE DEVELOPMENT PLAN FOR EXTENDED AREA OF BHUBANESWAR DEVELOPMENT AUTHORITY (BDA) - 2040**

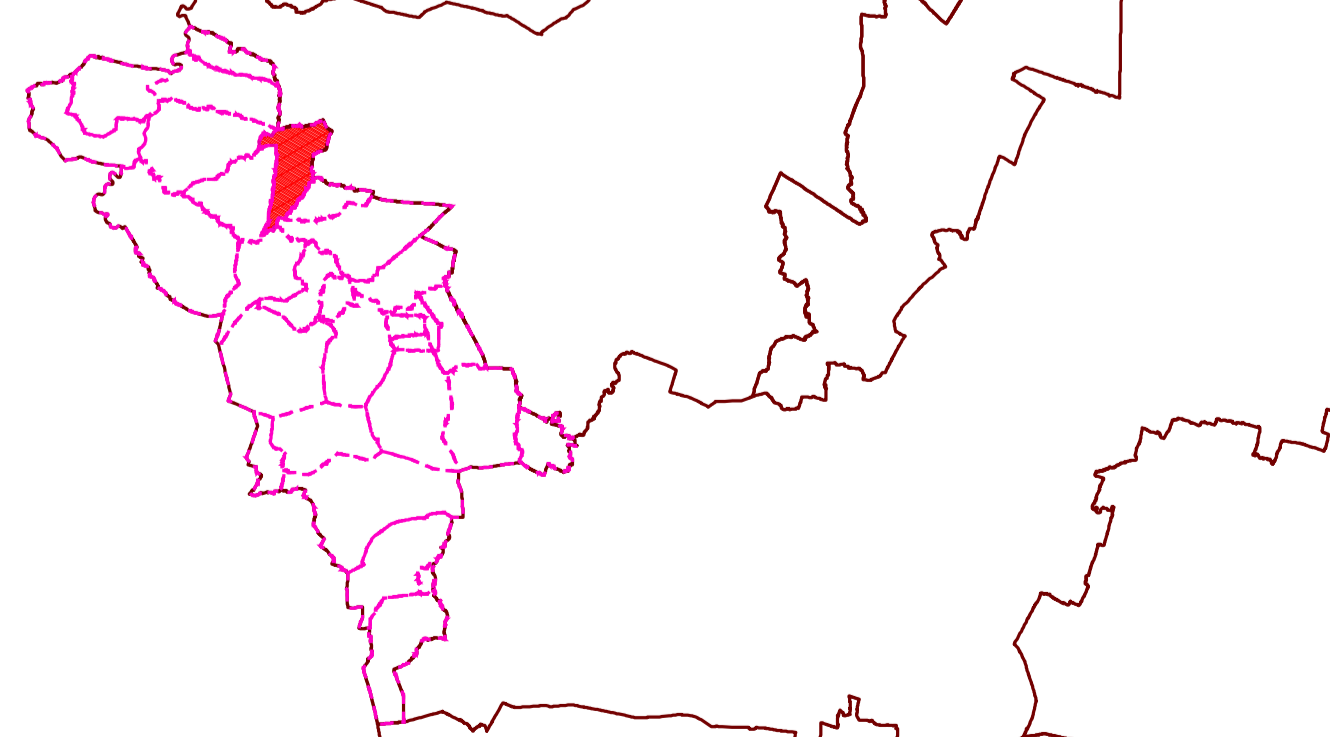
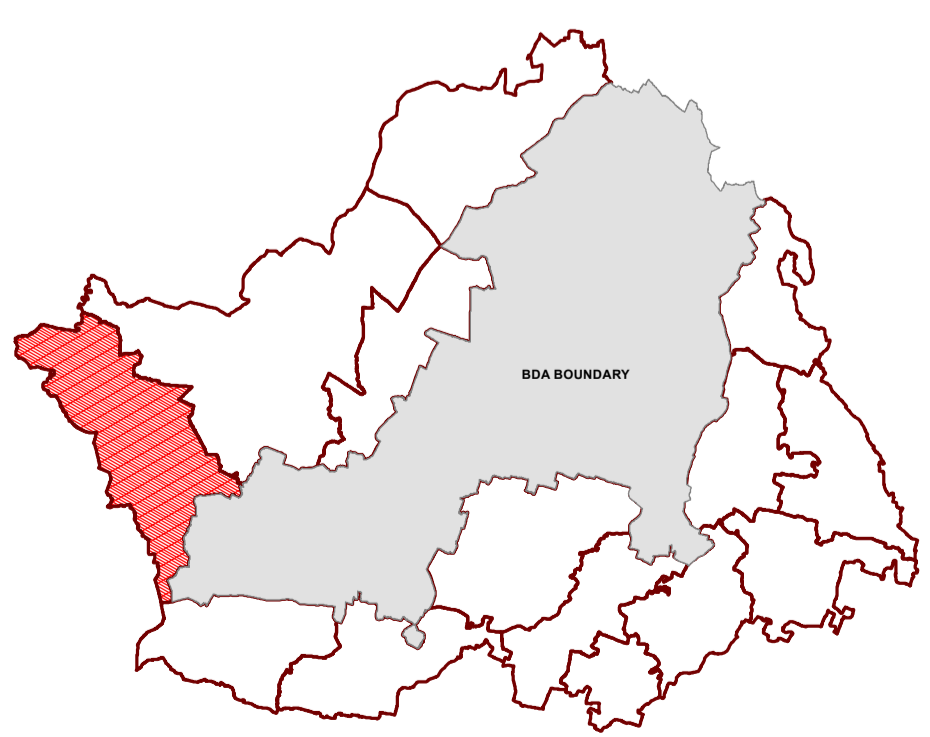
MAP NO: C1 / 01

DRAFT LAND USE MAP

LEGEND

KEY MAP: ZONE IN EXTENDED AREA

KEY MAP: VILLAGE IN TARATUA ZONE




ZONE : TARATUA

VILLAGE / MOUZA : BAGHEITANGI

- |                                  |                                   |                            |
|----------------------------------|-----------------------------------|----------------------------|
| ZONE BOUNDARY                    | VILLAGE BOUNDARY                  | PLOT BOUNDARY              |
| <b>LANDUSE</b>                   |                                   |                            |
| R RESIDENTIAL                    | A-1 AGRICULTURE                   | A-2 FOREST                 |
| C-1 RETAIL COMMERCIAL & BUSINESS | I INDUSTRIAL                      | T-1 ROADS                  |
| WHOLESALE COMMERCIAL             | PS PUBLIC & SEMI PUBLIC           | RAILWAYS                   |
| OS OPEN SPACE                    | M MONUMENTS                       | BUS DEPOTS/TRUCK TERMINALS |
| U UTILITY & SERVICES             | W WATER BODIES                    | M-R REGULATED ZONE         |
| INDUSTRIAL                       | ES ENVIRONMENTALLY SENSITIVE ZONE | F-B FOREST BUFFER          |

NOTES:



**BHUBANESWAR DEVELOPMENT AUTHORITY (BDA)**  
AKASH SHOVA BUILDING, SACHIVALAYA MARG, BHUBANESWAR-751001



**ALL INDIA INSTITUTE OF LOCAL-SELF GOVERNMENT (AIILSG)**  
PROJECT OFFICE: SYED MANZIL, ACHARYAVIHAR SQUARE, BHUBANESWAR-751022

CONSULTANT: *Shashi Kant Pandey*  
**( DR. SHASHIKANT PANDEY )**

