

85°38'30"E

85°39'0"E

85°39'30"E

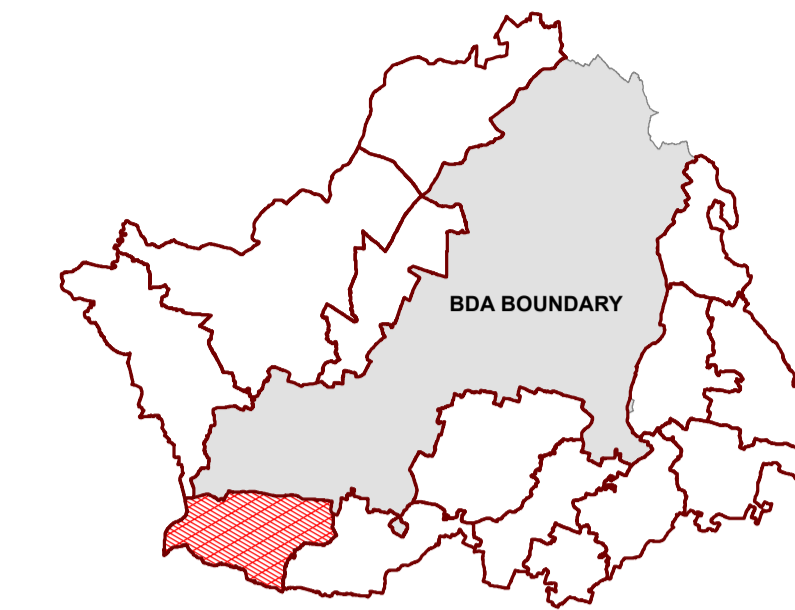
HARIDAMADA

PODAPADA

MANIPUR

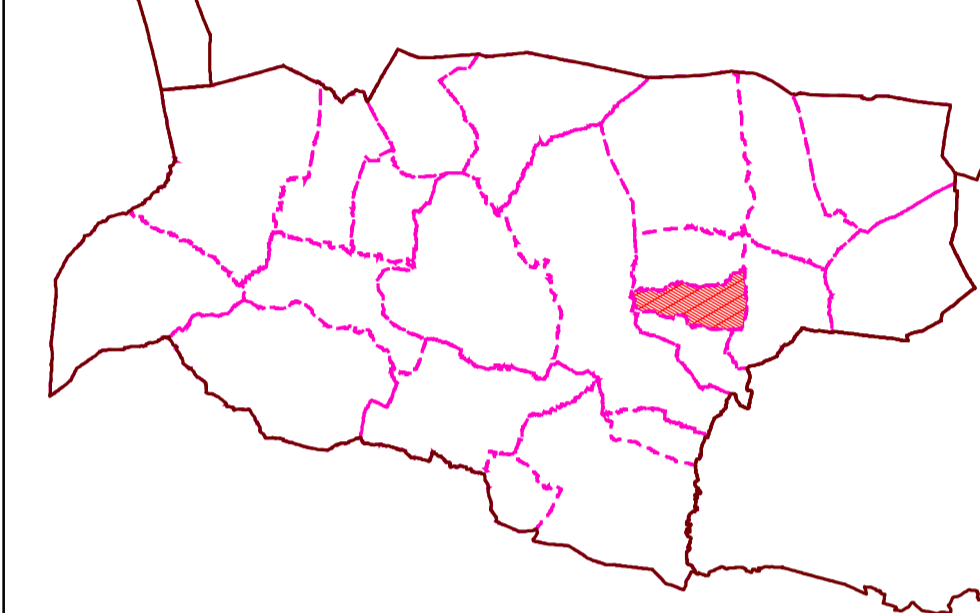
DRAFT LAND USE MAP

KEY MAP: ZONE OF EXTENDED AREA



ZONE : ARAGUL ZONE

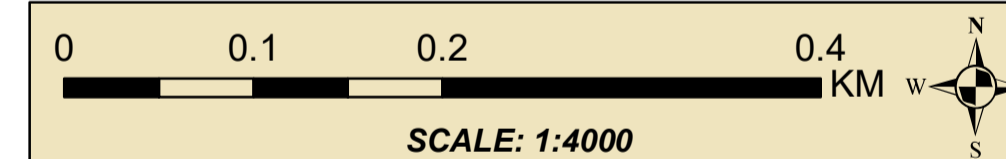
KEY MAP: VILLAGE IN ARAGUL ZONE



VILLAGE / MOUZA : BABAJA


LEGEND

| | | | |
|--------------------------------|---|--------------------------------|----------------|
| ZONE BOUNDARY | VILLAGE BOUNDARY | PLOT BOUNDARY | |
| LANDUSE | | | |
| RESIDENTIAL | RETAIL COMMERCIAL & BUSINESS | WHOLESALE COMMERCIAL | |
| OPEN SPACE | UTILITY & SERVICES | INDUSTRIAL | |
| PUBLIC & SEMI PUBLIC | MONUMENTS | WATER BODIES | |
| ENVIRONMENTALLY SENSITIVE ZONE | AGRICULTURAL & FOREST USE ZONE | | |
| AGRICULTURE | FOREST | TRANSPORTATION USE ZONE | |
| ROADS | RAILWAYS | BUS DEPOTS/TRUCK TERMINALS | REGULATED ZONE |
| FOREST BUFFER | | | |




NOTES:

BHUBANESWAR DEVELOPMENT AUTHORITY (BDA)
 AKASH SHOYA BUILDING, SACHIVALAYA MARG
 BHUBANESWAR-751001



ALL INDIA INSTITUTE OF LOCAL-SELF GOVERNMENT (AIIJSG)
 PROJECT OFFICE:
 SYED MANZIL ACHARYAVIHAR SQUARE,
 BHUBANESWAR-751022

CONSULTANT: *Shashi Kant Pandey*
 (DR. SHASHIKANT PANDEY)



TARABOI

BABAJA

HARIPUR

KORANGA

MANGARAJPUR

NANDAPUR
CHHATIPUR

85°38'30"E

85°39'0"E

85°39'30"E

MAP NO : B5 / 02

GIS BASED COMPREHENSIVE DEVELOPMENT PLAN FOR EXTENDED AREA OF BHUBANESWAR DEVELOPMENT AUTHORITY (BDA) - 2040

