

85°54'0"E

20°18'0"N

20°19'0"N

SALESWAR

JAGANATHPUR

KOTAKANA

BAINDOL

ATALA

ANDILO

TIRANPADA

BALIANTA

85°54'0"E

85°54'30"E

GIS BASED COMPREHENSIVE DEVELOPMENT PLAN FOR EXTENDED AREA OF BHUBANESWAR DEVELOPMENT AUTHORITY (BDA) - 2040

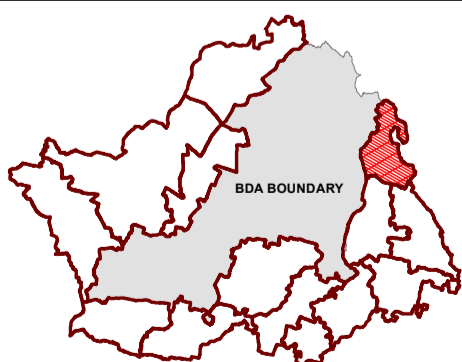
MAP NO: A1 / 03

DRAFT LAND USE MAP

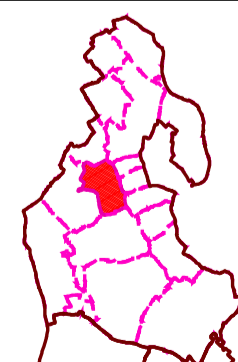
LEGEND

KEY MAP: ZONE IN EXTENDED AREA

KEY MAP: VILLAGE IN BALIANTA ZONE



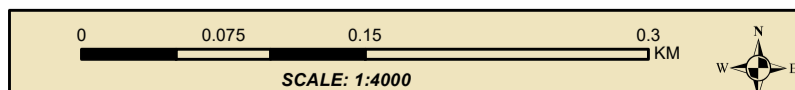
ZONE : BALIANANTA



VILLAGE / MOUZA : ATALA

ZONE BOUNDARY	VILLAGE BOUNDARY	PLOT BOUNDARY
LANDUSE		
R RESIDENTIAL	C-1 RETAIL COMMERCIAL & BUSINESS	A-1 AGRICULTURE
WHOLESALE COMMERCIAL	OS OPEN SPACE	A-2 FOREST
U UTILITY & SERVICES	I INDUSTRIAL	TRANSPORTATION USE ZONE
PS PUBLIC & SEMI PUBLIC	M MONUMENTS	T-1 ROADS
W WATER BODIES	ES ENVIRONMENTALLY SENSITIVE ZONE	RAILWAYS
		BUS DEPOTS/TRUCK TERMINALS
		M-R REGULATED ZONE
		F-B FOREST BUFFER

NOTES:



BHUBANESWAR DEVELOPMENT AUTHORITY (BDA)
AKASH SHOVA BUILDING, SACHIVALAYA MARG, BHUBANESWAR-751001



ALL INDIA INSTITUTE OF LOCAL-SELF GOVERNMENT (AIILSG)
PROJECT OFFICE: SYED MANZIL, ACHARYAVIHAR SQUARE, BHUBANESWAR-751022



CONSULTANT: Shashi Kant Pandey
(DR. SHASHIKANT PANDEY)