

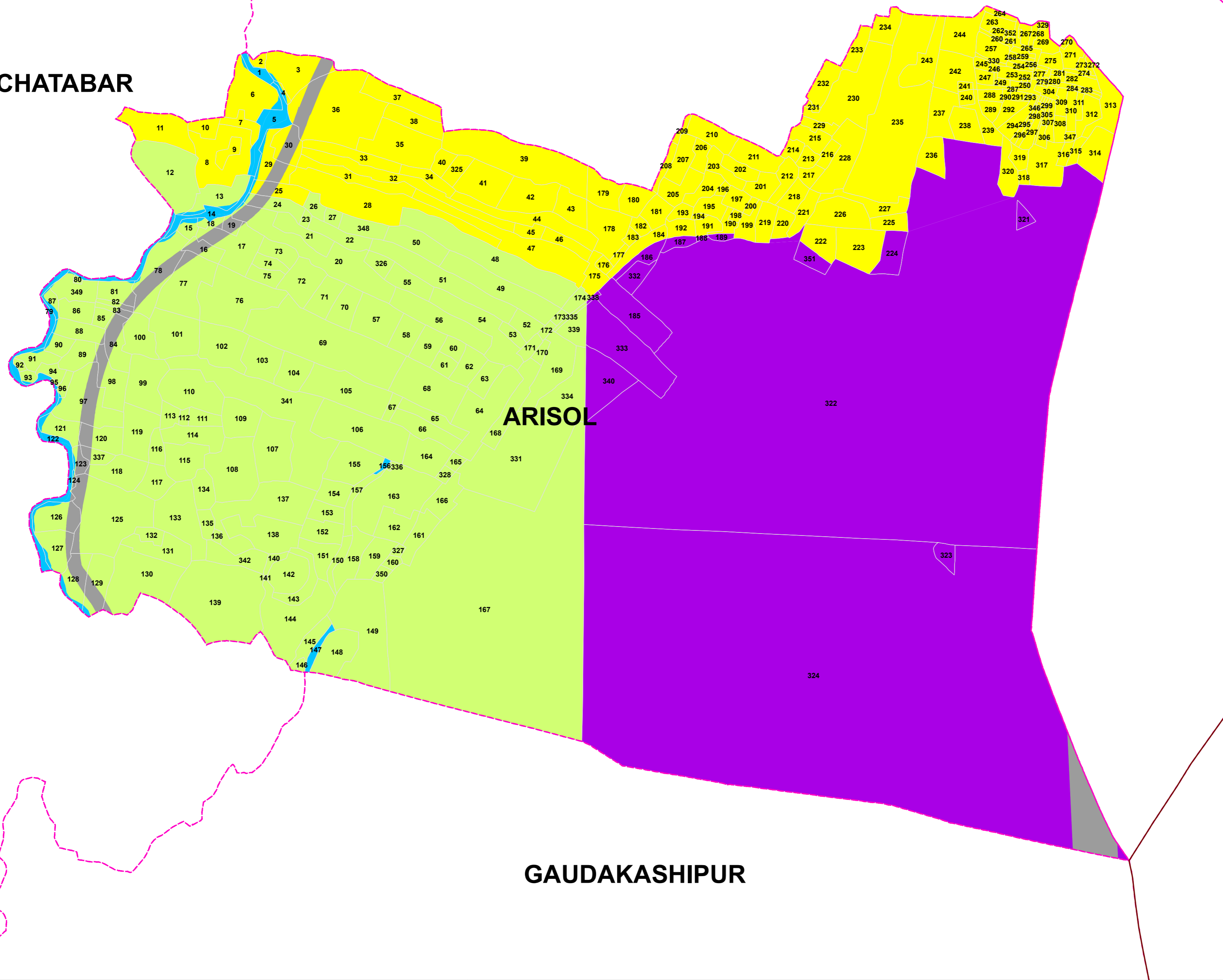
85°41'30"E

85°42'0"E

DURGAPUR

HAREKRUSHNAPUR

CHATABAR



ARISOL

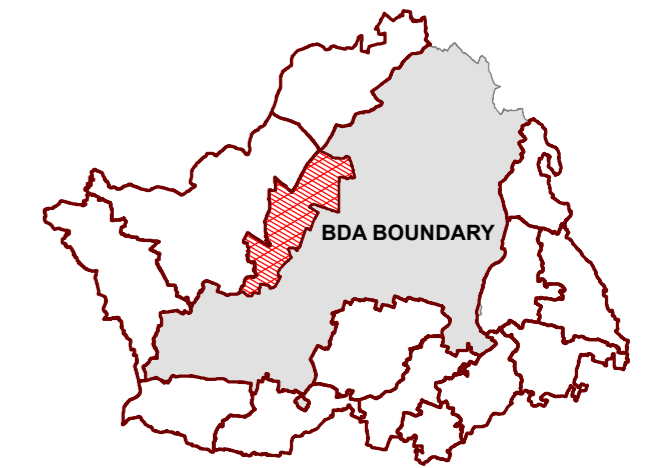
GAUDAKASHIPUR

85°41'30"E

85°42'0"E

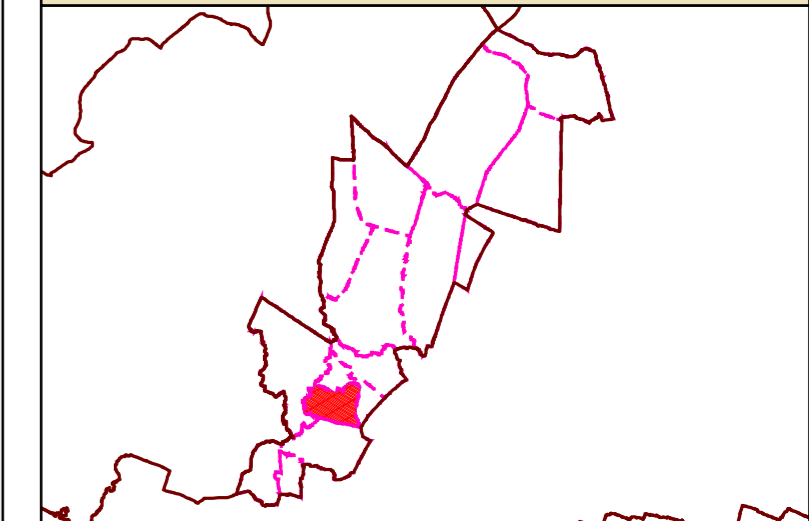
DRAFT LAND USE MAP

KEY MAP: ZONE OF EXTENDED AREA



ZONE : GOTHAPATNA IT ZONE

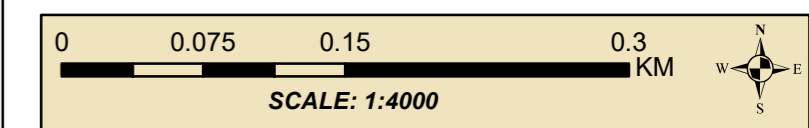
KEY MAP: VILLAGE IN GOTHAPATNA IT ZONE



VILLAGE / MOUZA : ARISOL


LEGEND

ZONE BOUNDARY	VILLAGE BOUNDARY	PLOT BOUNDARY
LANDUSE		AGRICULTURAL & FOREST USE ZONE
R RESIDENTIAL	A-1 AGRICULTURE	FOREST
C-1 RETAIL COMMERCIAL & BUSINESS	WHOLESALE COMMERCIAL	TRANSPORTATION USE ZONE
OS OPEN SPACE	UTILITY & SERVICES	R1 ROADS
I INDUSTRIAL	PUBLIC & SEMI PUBLIC	RAILWAYS
MONUMENTS	WATER BODIES	BUS DEPOTS/TRUCK TERMINALS
ES ENVIRONMENTALLY SENSITIVE ZONE		REGULATED ZONE
		FOREST BUFFER



NOTES:

BHUBANESWAR DEVELOPMENT AUTHORITY (BDA)
 AKASH SHOVA BUILDING, SACHIVALAYA MARG
 BHUBANESWAR-751001



ALL INDIA INSTITUTE OF LOCAL-SELF GOVERNMENT (AILSG)
 PROJECT OFFICE:
 SYED MANZIL ACHARYAVIHAR SQUARE,
 BHUBANESWAR-751022
 CONSULTANT: *Shashi Kant Pandey*
 (DR. SHASHIKANT PANDEY)

