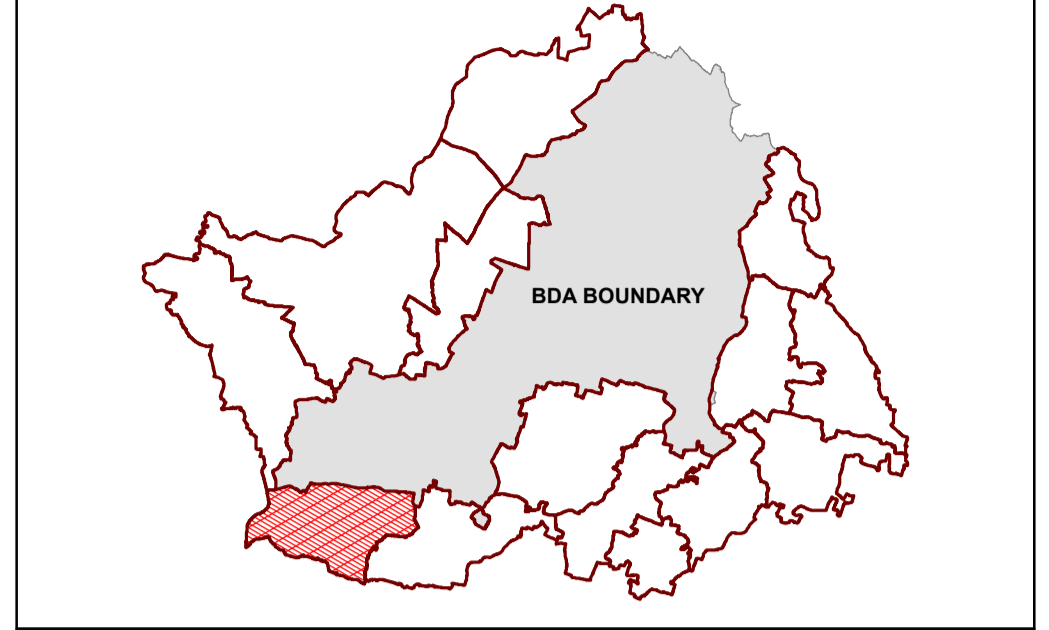


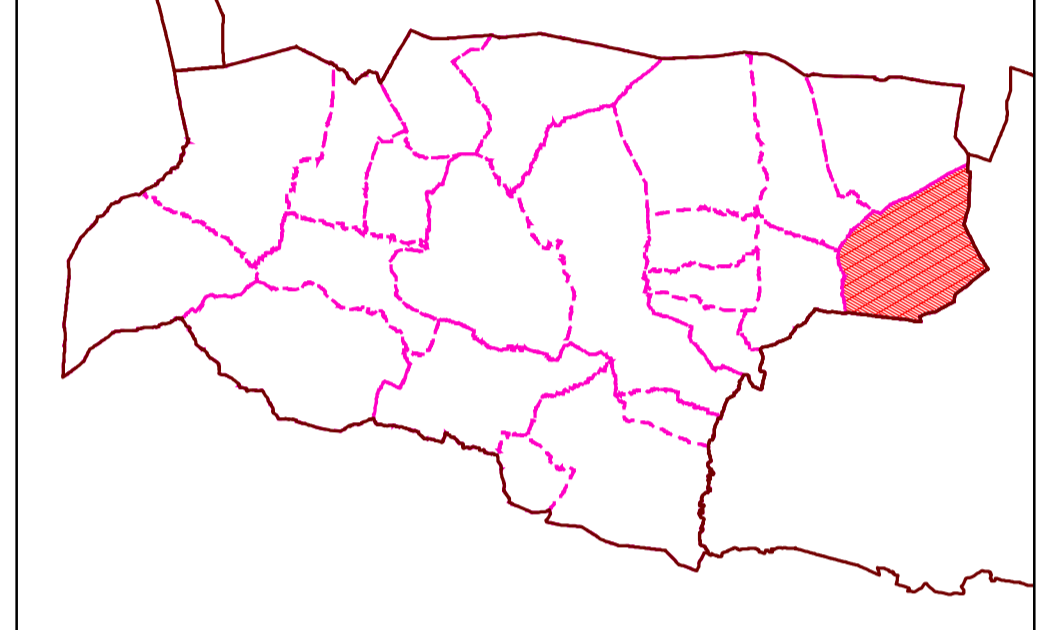
DRAFT LAND USE MAP

KEY MAP: ZONE OF EXTENDED AREA



ZONE : ARAGUL ZONE

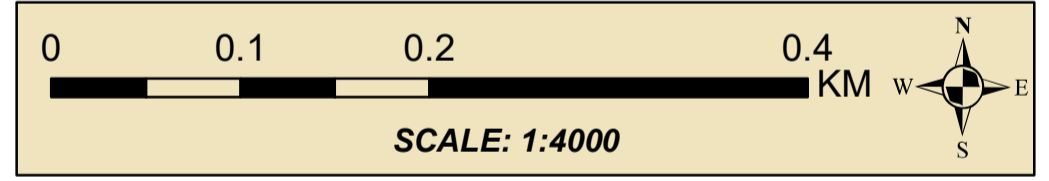
KEY MAP: VILLAGE IN ARAGUL ZONE



VILLAGE / MOUZA : ARAGUL

LEGEND

ZONE BOUNDARY	VILLAGE BOUNDARY	PLOT BOUNDARY
LANDUSE		
RESIDENTIAL	RETAIL COMMERCIAL & BUSINESS	WHOLESALE COMMERCIAL
OPEN SPACE	UTILITY & SERVICES	INDUSTRIAL
PUBLIC & SEMI PUBLIC	MONUMENTS	WATER BODIES
ENVIRONMENTALLY SENSITIVE ZONE		
AGRICULTURAL & FOREST USE ZONE		
AGRICULTURE	FOREST	
TRANSPORTATION USE ZONE		
ROADS	RAILWAYS	BUS DEPOTS/TRUCK TERMINALS
REGULATED ZONE	FOREST BUFFER	



NOTES:

BHUBANESWAR DEVELOPMENT AUTHORITY (BDA)
 AKASH SHOYA BUILDING, SACHIVALAYA MARG
 BHUBANESWAR-751001

ALL INDIA INSTITUTE OF LOCAL-SELF GOVERNMENT (AIILSG)

PROJECT OFFICE:
 SYED MANZIL ACHARYAVIHAR SQUARE,
 BHUBANESWAR-751022

CONSULTANT: *Shashi Kant Pandey*
 (DR. SHASHIKANT PANDEY)