

85°55'30"E

20°9'0"N

20°9'0"N

ALISISASAN

DANAPADA

ALISAHABAD

ALISIBINDHA

20°8'30"N

20°8'30"N

85°55'30"E

GIS BASED COMPREHENSIVE DEVELOPMENT PLAN FOR EXTENDED AREA OF BHUBANESWAR DEVELOPMENT AUTHORITY (BDA) - 2040

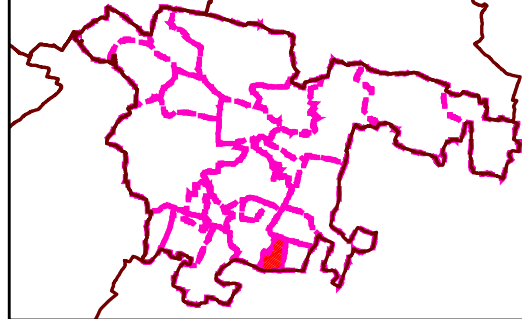
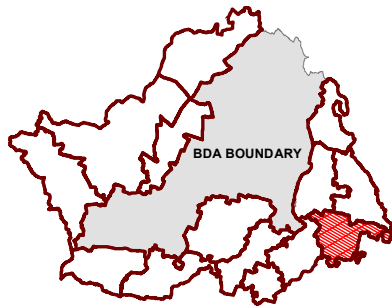
MAP NO: A4 / 3

DRAFT LAND USE MAP

LEGEND

KEY MAP: ZONE IN EXTENDED AREA

KEY MAP: VILLAGE IN BALAKATI ZONE

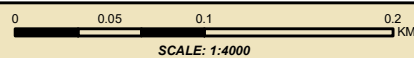


ZONE : BALAKATI

VILLAGE / MOUZA : ALISIBINDHA

- ZONE BOUNDARY** (Red dashed line)
  - VILLAGE BOUNDARY** (Pink dashed line)
  - PLOT BOUNDARY** (Black solid line)
- LANDUSE**
- R** RESIDENTIAL
  - C-1** RETAIL COMMERCIAL & BUSINESS
  - WC** WHOLESALE COMMERCIAL
  - OS** OPEN SPACE
  - U** UTILITY & SERVICES
  - I** INDUSTRIAL
  - PS** PUBLIC & SEMI PUBLIC
  - M** MONUMENTS
  - W** WATER BODIES
  - ES** ENVIRONMENTALLY SENSITIVE ZONE
- AGRICULTURAL & FOREST USE ZONE**
- A-1** AGRICULTURE
  - A-2** FOREST
- TRANSPORTATION USE ZONE**
- T-1** ROADS
  - RAILWAYS** (Cross-hatched pattern)
  - BUS DEPOTS/TRUCK TERMINALS** (Grid pattern)
  - M-R** REGULATED ZONE
  - F-B** FOREST BUFFER

NOTES:



BHUBANESWAR DEVELOPMENT AUTHORITY (BDA)  
AKASH SHOVA BUILDING, SACHIVALAYA MARG, BHUBANESWAR-751001



ALL INDIA INSTITUTE OF LOCAL-SELF GOVERNMENT (AIIJSG)  
PROJECT OFFICE: SYED MANZIL, ACHARYAVIHAR SQUARE, BHUBANESWAR-751022



CONSULTANT: *Shashi Kant Pandey*  
(DR. SHASHIKANT PANDEY)