

GIS BASED COMPREHENSIVE DEVELOPMENT PLAN FOR EXTENDED AREA OF BHUBANESWAR DEVELOPMENT AUTHORITY (BDA) - 2040

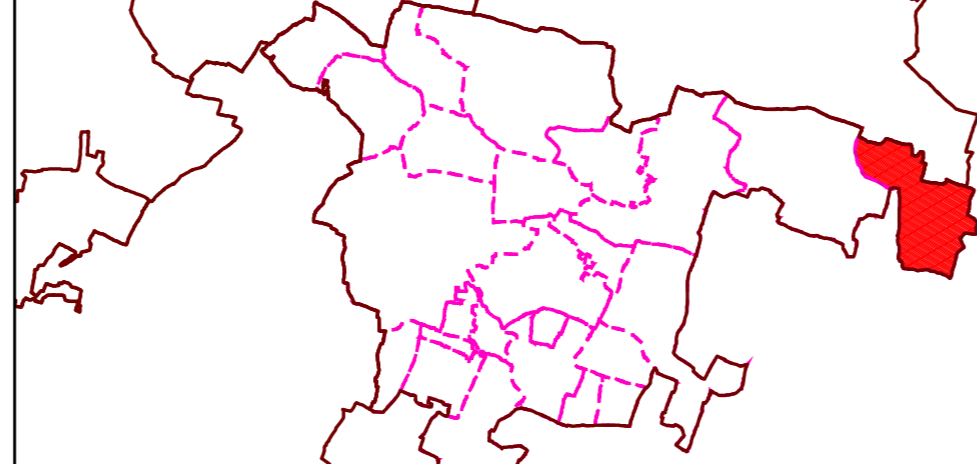
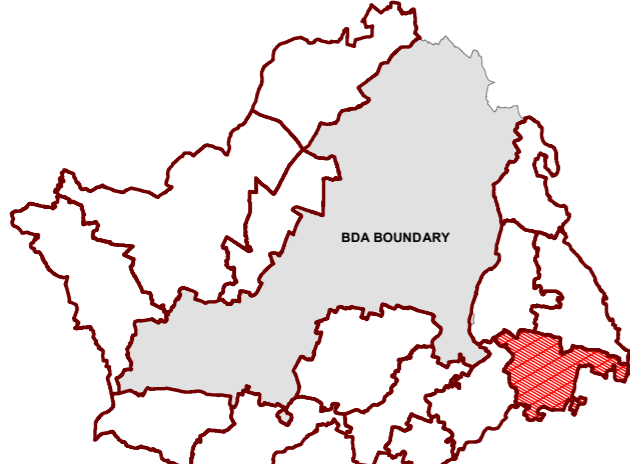
MAP NO: A4 / 02

DRAFT LAND USE MAP

LEGEND

KEY MAP: ZONE IN EXTENDED AREA

KEY MAP: VILLAGE IN BALAKATI ZONE

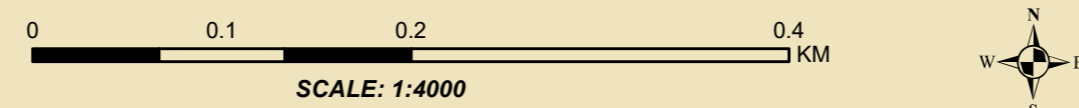


ZONE : BALAKATI

VILLAGE / MOUZA : AITALANG

ZONE BOUNDARY	VILLAGE BOUNDARY	PLOT BOUNDARY	
LANDUSE			
RESIDENTIAL	RETAIL COMMERCIAL & BUSINESS	AGRICULTURAL & FOREST USE ZONE	
WHOLESALE COMMERCIAL	OPEN SPACE	FOREST	
UTILITY & SERVICES	INDUSTRIAL	TRANSPORTATION USE ZONE	
PUBLIC & SEMI PUBLIC	WATER BODIES	ROADS	RAILWAYS
MONUMENTS	ENVIRONMENTALLY SENSITIVE ZONE	BUS DEPOTS/TRUCK TERMINALS	REGULATED ZONE
		FOREST BUFFER	

NOTES:



BHUBANESWAR DEVELOPMENT AUTHORITY (BDA)
AKASH SHOVA BUILDING, SACHIVALAYA MARG, BHUBANESWAR-751001



ALL INDIA INSTITUTE OF LOCAL-SELF GOVERNMENT (AIILSG)
PROJECT OFFICE: SYED MANZIL, ACHARYAVIHAR SQUARE, BHUBANESWAR-751022



CONSULTANT: *Shashi Kant Pandey*
(DR. SHASHIKANT PANDEY)