
























The Built Heritage at
Jatani Colonial Area

Comprehensive Development Plan for
Bhubaneswar Development Plan Area
2030



FINAL PROPOSAL

Legend


 Zone Boundary	 Industrial Use Zone	 Airport	Special Heritage Zone
 Mouza Boundary	 Public & Semi-public Use Zone	 Bus Depots/Truck Terminals	 Protected Monuments & Precincts
 Special Heritage Area	 Utility & Services Use Zone	Agricultural & Forest Use Zone	 Residential within Special Heritage Zone
Landuse	 Open Space Use Zone	 Agricultural	 Commercial within Special Heritage Zone
 Residential Use Zone	Transportation Use Zone	 Forest	 Public & Semi-public within Special Heritage Zone
 Retail Commercial & Business Use Zone	 Road	Water Bodies Use Zone	 Environmentally Sensitive Zone
 Wholesale Commercial Use Zone	 Railways	 Rivers, Canals & Streams	
		 Ponds, Lakes & Lagoons	

MAP NO - 11.12

Scale - 1:5,000

Meters

60 30 0 60 120



Department of Architecture and Regional Planning
Indian Institute of Technology Kharagpur - 721302