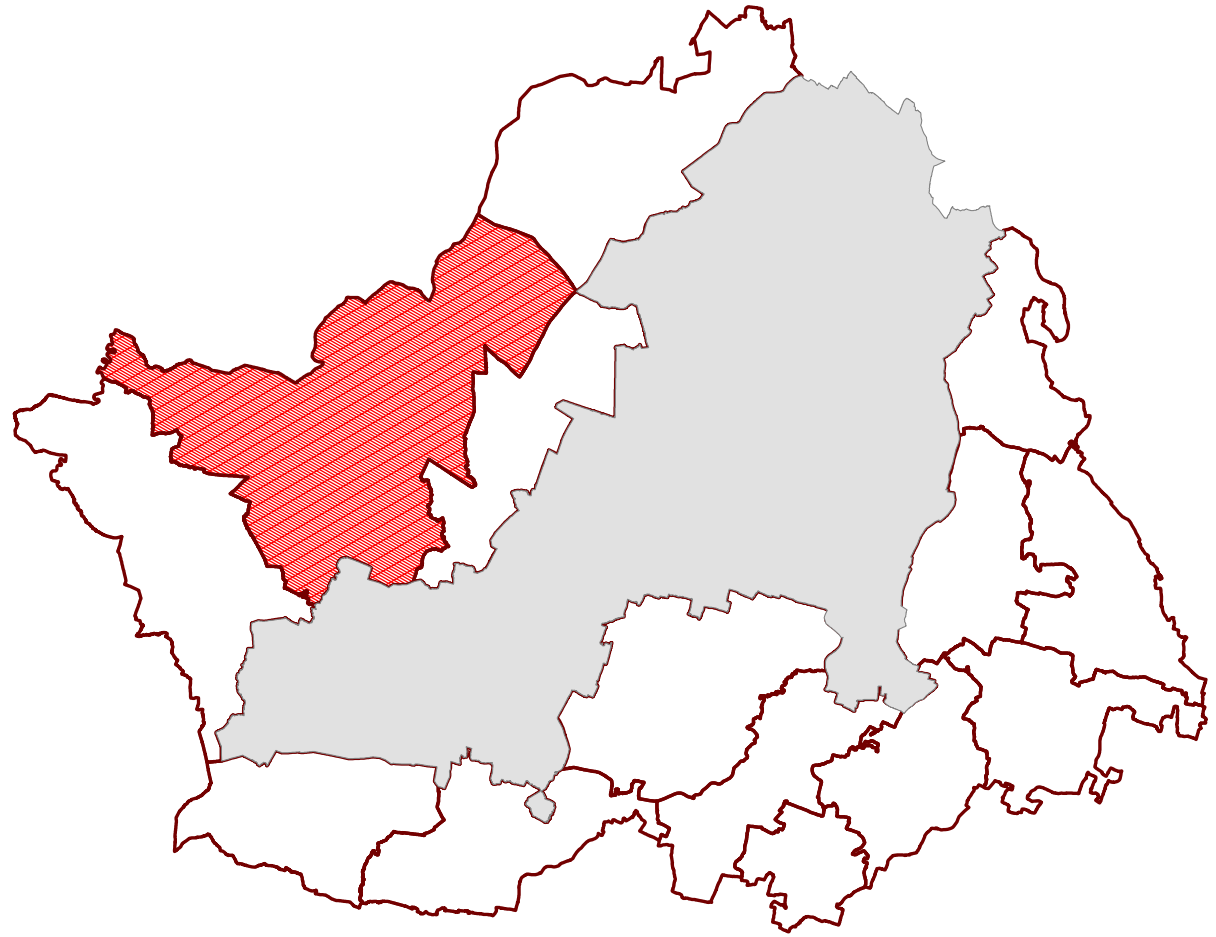


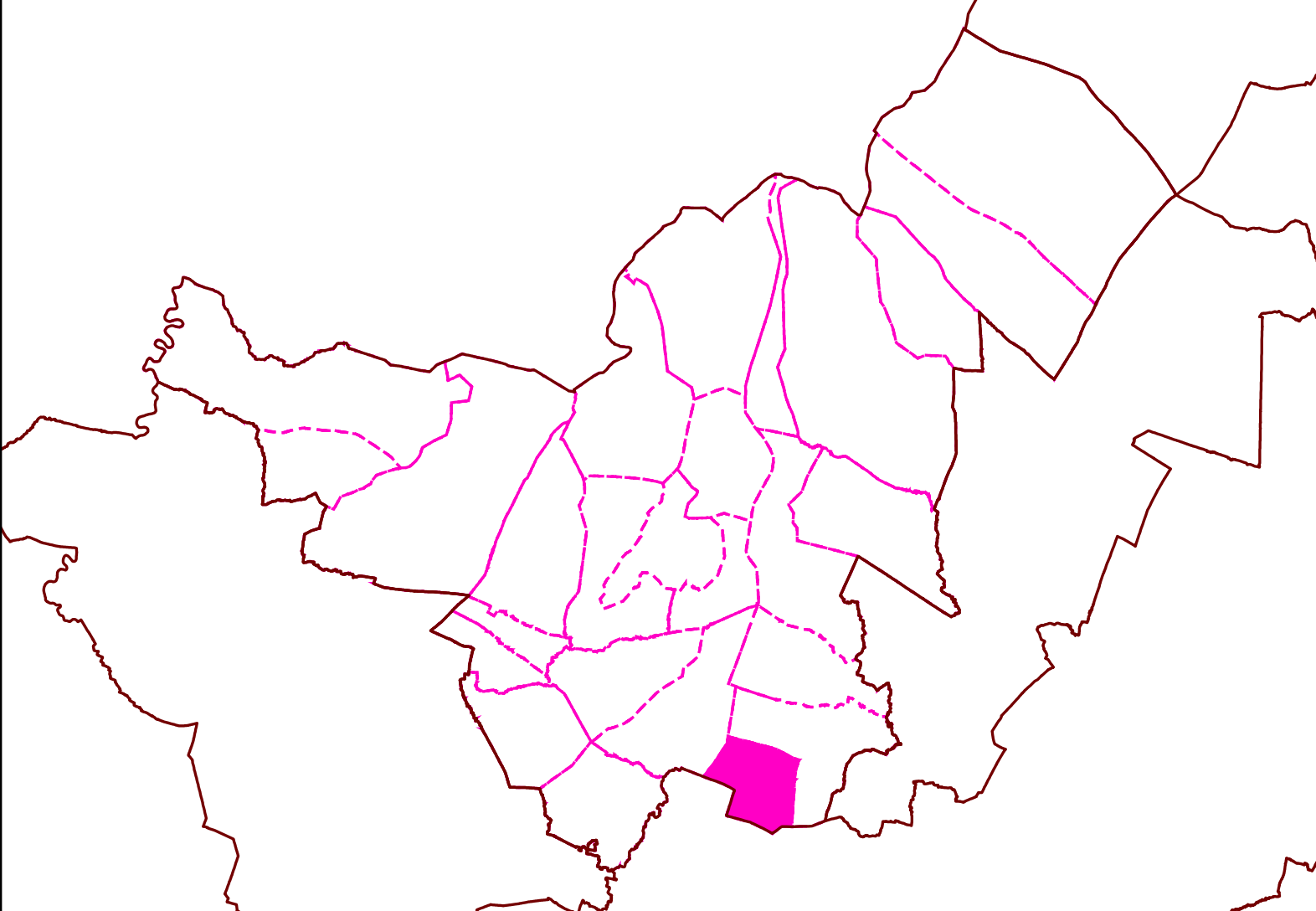
DRAFT LAND USE MAP

KEY MAP: ZONE OF EXTENDED AREA



ZONE : CHANDAKA-I

KEY MAP: VILLAGE IN CHANDAKA-I ZONE

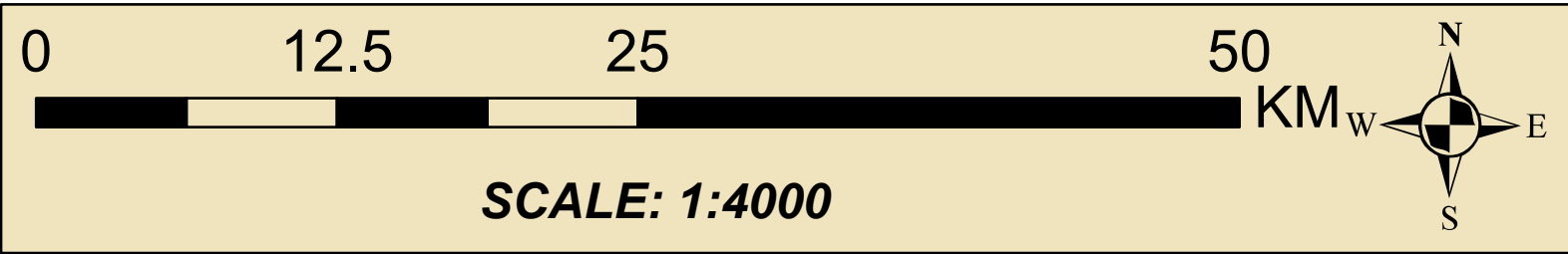


VILLAGE / MOUZA : RATANPUR

LEGEND

- ZONE BOUNDARY VILLAGE BOUNDARY PLOT BOUNDARY
- LANDUSE ZONES**
- | | |
|---|--------------------------------------|
| R RESIDENTIAL | AGRICULTURAL & FOREST |
| C-1 RETAIL COMMERCIAL & BUSINESS | A-1 AGRICULTURAL |
| CS WHOLESALE COMMERCIAL | A-2 FOREST |
| OS OPEN SPACE | |
| U UTILITY & SERVICES | TRANSPORTATION |
| I INDUSTRIAL | T-1 ROADS |
| PS PUBLIC & SEMI PUBLIC | R RAILWAYS |
| W WATER BODIES | BD BUS DEPOTS/TRUCK TERMINALS |
| ES ENVIRONMENTALLY SENSITIVE | M MONUMENTS |
| ESZ ECO-SENSITIVE | |

NOTES:



BHUBANESWAR DEVELOPMENT
AUTHORITY (BDA)

AKASH SHOVA BUILDING, SACHIVALAYA MARG
BHUBANESWAR-751001



ALL INDIA INSTITUTE OF LOCAL-SELF
GOVERNMENT (AIIISG)

PROJECT OFFICE:
SYED MANZIL ACHARYAVIHAR SQUARE,
BHUBANESWAR-751022

CONSULTANT: *Shashi Kant Pandey*
(DR. SHASHIKANT PANDEY)

