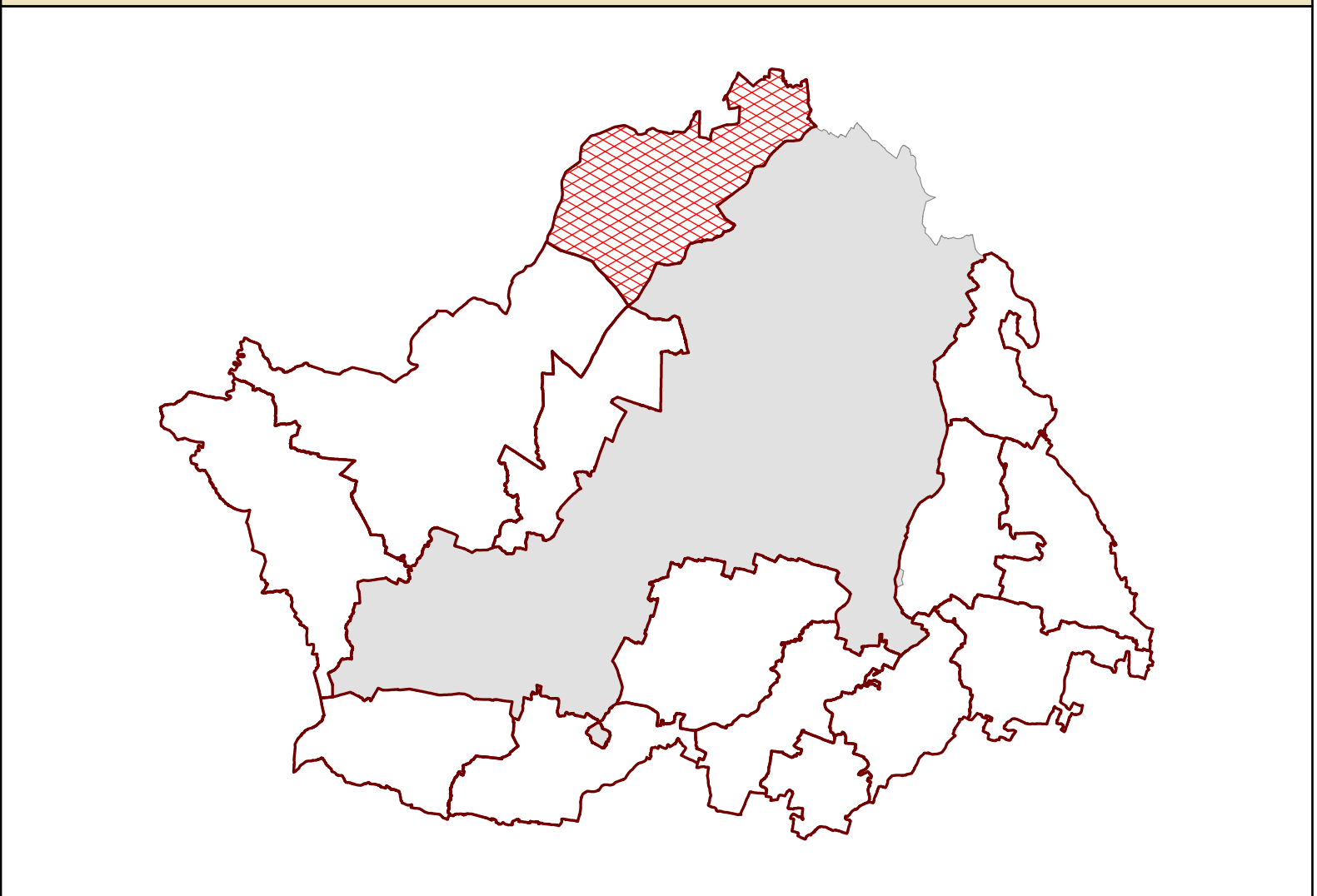


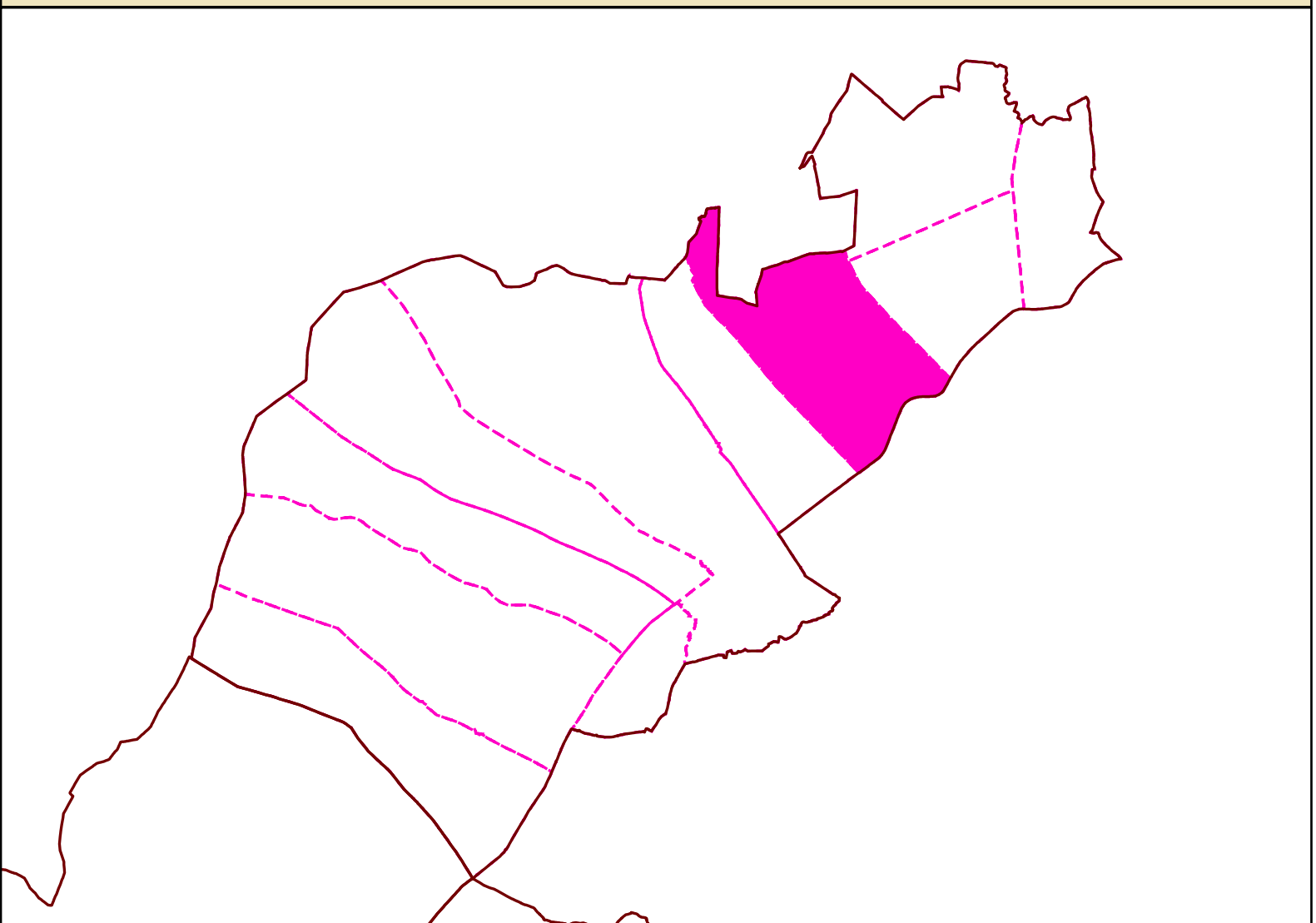
DRAFT LAND USE MAP

KEY MAP: ZONE OF EXTENDED AREA



ZONE : CHANDAKA-II


KEY MAP: VILLAGE IN CHANDAKA-II ZONE



VILLAGE / MOUZA : BHUASUNI

LEGEND

ZONE BOUNDARY	VILLAGE BOUNDARY	PLOT BOUNDARY
LANDUSE ZONES		
RESIDENTIAL	AGRICULTURAL & FOREST	
RETAIL COMMERCIAL & BUSINESS	AGRICULTURAL	
WHOLESALE COMMERCIAL	FOREST	
OPEN SPACE		
UTILITY & SERVICES	ROADS	
INDUSTRIAL	RAILWAYS	
PUBLIC & SEMI PUBLIC	BUS DEPOTS/TRUCK TERMINALS	
WATER BODIES		
ENVIRONMENTALLY SENSITIVE	MONUMENTS	
ECO-SENSITIVE		



NOTES

BHUBANESWAR DEVELOPMENT AUTHORITY (BDA)
AKASH SHOYA BUILDING, SACHIVALAYA MARG
BHUBANESWAR-751001



ALL INDIA INSTITUTE OF LOCAL-SELF GOVERNMENT (AIILSG)
PROJECT OFFICE:
SYED MANZIL ACHARYAVIHAR SQUARE,
BHUBANESWAR-751022
CONSULTANT: *Shashi Kant Pandey*
(DR. SHASHIKANT PANDEY)

