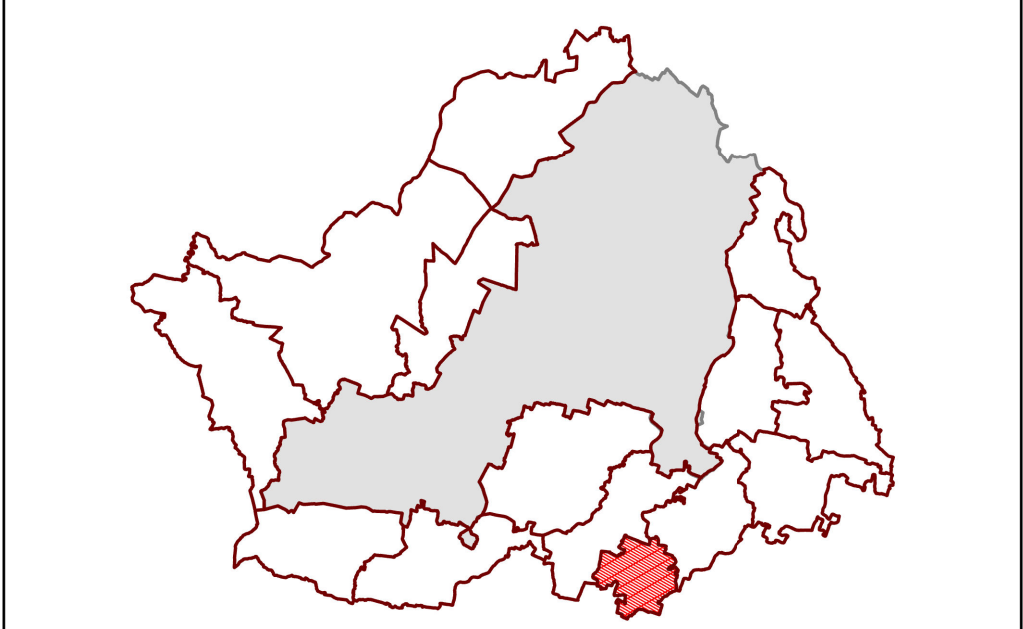


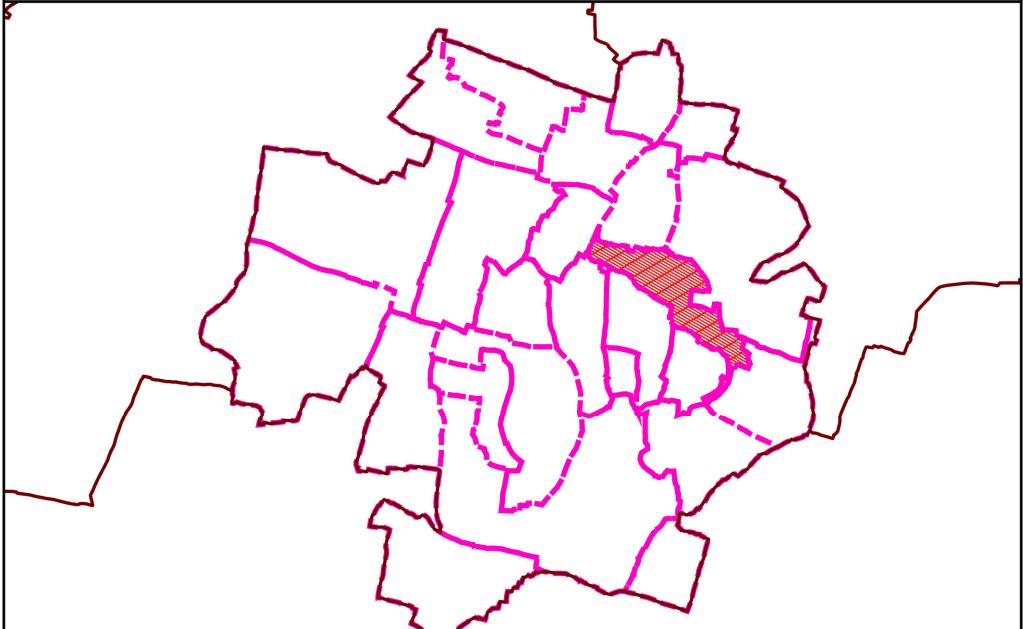
DRAFT LAND USE MAP

KEY MAP: ZONE OF EXTENDED AREA



ZONE : PIPILI NAC

KEY MAP: VILLAGE IN PIPILI NAC ZONE

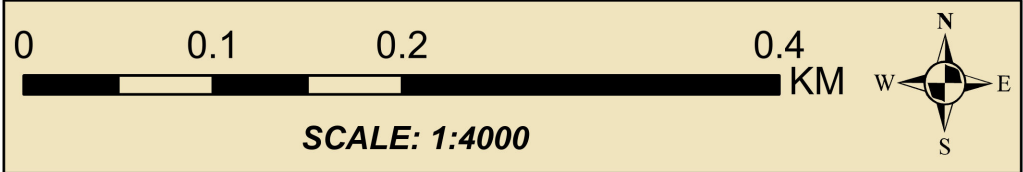


VILLAGE / MOUZA : BHABANIPUR

LEGEND

ZONE BOUNDARY	VILLAGE BOUNDARY	PLOT BOUNDARY
LANDUSE ZONES		
RESIDENTIAL	AGRICULTURAL & FOREST	
RETAIL COMMERCIAL & BUSINESS	AGRICULTURAL	
WHOLESALE COMMERCIAL	FOREST	
OPEN SPACE		
UTILITY & SERVICES	TRANSPORTATION	
INDUSTRIAL	ROADS	
PUBLIC & SEMI PUBLIC	RAILWAYS	
WATER BODIES	BUS DEPOTS/TRUCK TERMINALS	
ENVIRONMENTALLY SENSITIVE	MONUMENTS	
ECO-SENSITIVE		

NOTES:



BHUBANESWAR DEVELOPMENT AUTHORITY (BDA)
AKASH SHOVA BUILDING, SACHIVALAYA MARG
BHUBANESWAR-751001

ALL INDIA INSTITUTE OF LOCAL-SELF GOVERNMENT (AIIJSG)
PROJECT OFFICE:
SYED MANZIL ACHARYAVIHAR SQUARE, BHUBANESWAR-751022
CONSULTANT: *Shashikant Pandey*
(DR. SHASHIKANT PANDEY)